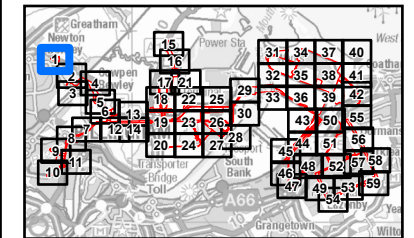
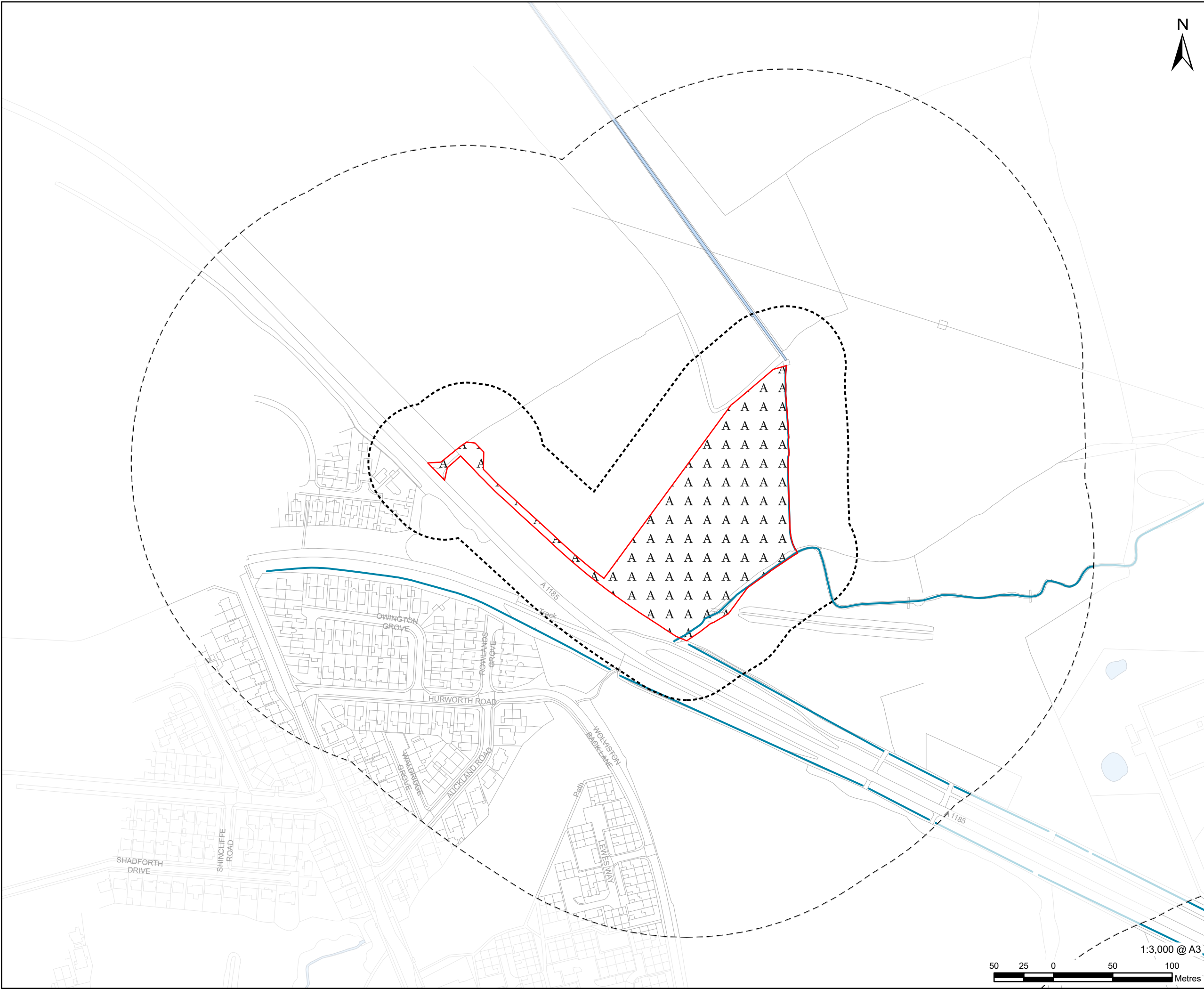




LEGEND

- Proposed development site
- Proposed development site - 50 m Buffer
- Proposed development site - 250 m Buffer
- A J1.1 - Cultivated/disturbed land - arable
- Waterbody
- Waterbody area



NOTES

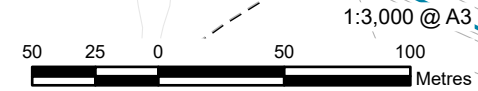
- 1: Reproduced from Ordnance Survey digital map data © Crown copyright 2024. All rights reserved. Licence number 0100031673.
- 2: Contains Ordnance Survey Data © Crown Copyright and database right 2024.

ISSUE PURPOSE
Environmental Statement

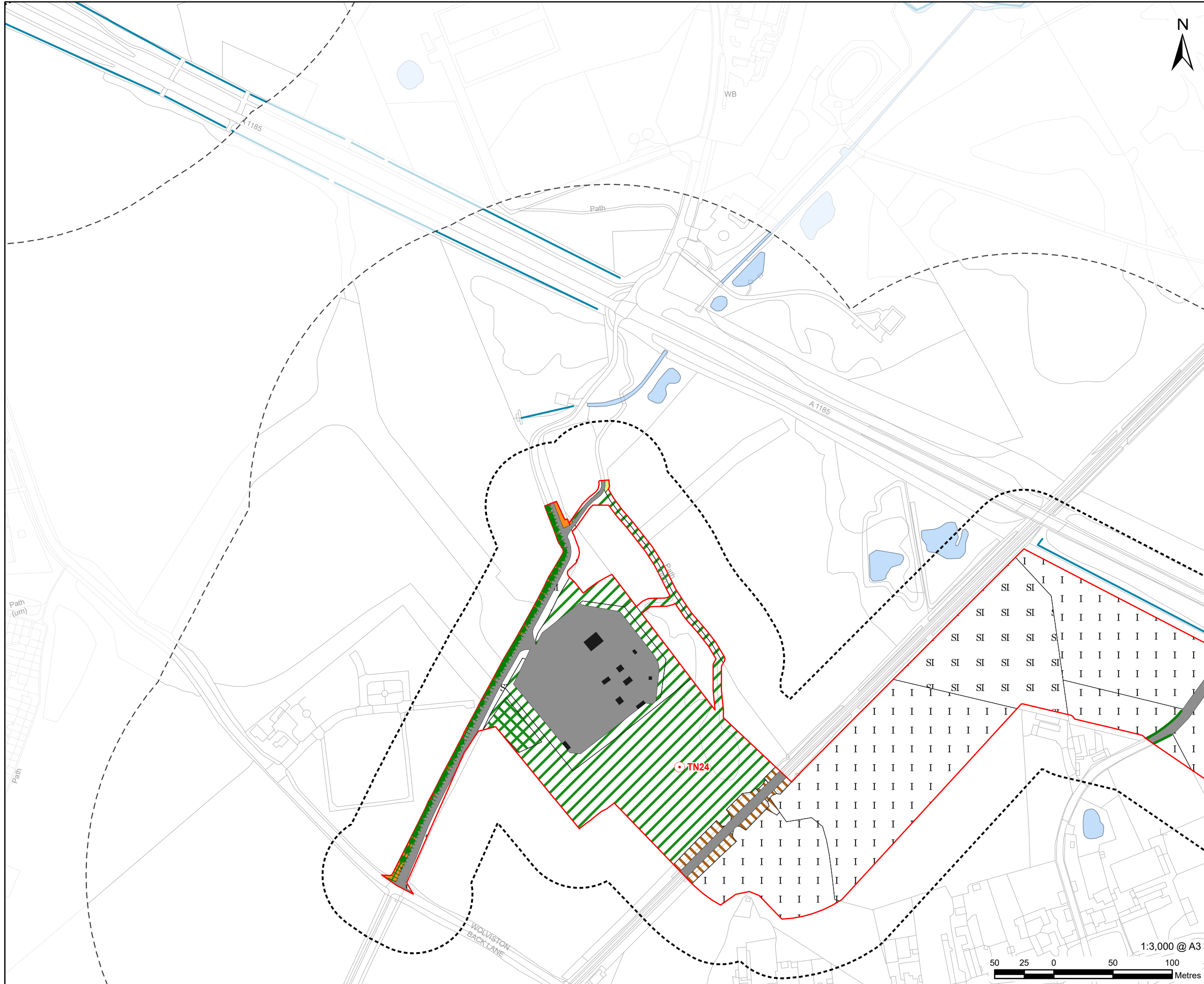
PROJECT NUMBER
60689030

FIGURE TITLE
Phase 1 Habitats Survey Results

FIGURE NUMBER
Figure 12-4 (Sheet 1 of 59)

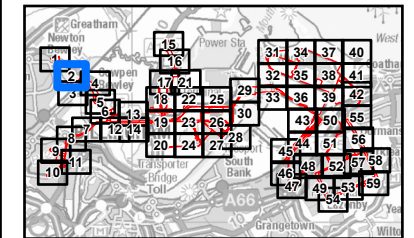


This drawing has been prepared for the use of AECOM's client. It may not be used, modified, reproduced or relied upon by third parties, except as agreed by AECOM or as required by law. AECOM accepts no responsibility, and denies any liability whatsoever, to any party that uses or relies on this drawing without AECOM's express written consent. Do not scale this document. All measurements must be obtained from the stated dimensions.



LEGEND

	Proposed development site
	Proposed development site - 50 m Buffer
	Proposed development site - 250 m Buffer
	Target note
	A3.1 - Broadleaved parkland/scattered trees
	J2.1.2 - Intact hedge - species-poor
	J2.3.2 - Hedge with trees - species-poor
	A1.1.2 - Broadleaved woodland - plantation
	A2.1 - Scrub - dense/continuous
	B2.2 - Neutral grassland - semi-improved
	B4 - Improved grassland
	B6 - Poor semi-improved grassland
	C3.1 - Other tall herb and fern - ruderal
	F1 - Swamp
	J3.6 - Buildings
	Hardstanding
	Waterbody
	Waterbody area



NOTES

- 1: Reproduced from Ordnance Survey digital map data © Crown copyright 2024. All rights reserved. Licence number 0100031673.
- 2: Contains Ordnance Survey Data © Crown Copyright and database right 2024.

ISSUE PURPOSE
Environmental Statement

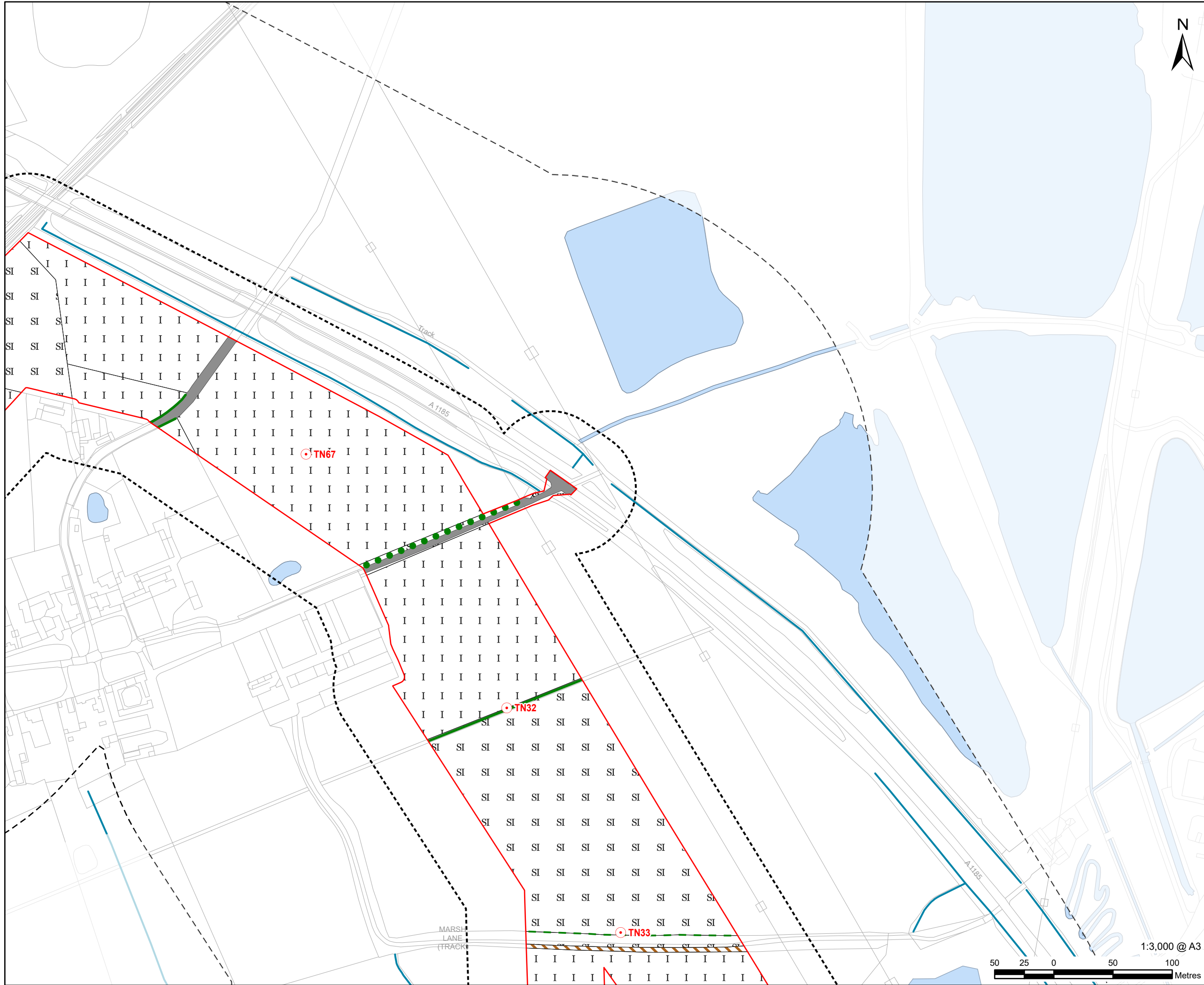
PROJECT NUMBER
60689030

FIGURE TITLE
Phase 1 Habitats Survey Results

FIGURE NUMBER
Figure 12-4 (Sheet 2 of 59)



This drawing has been prepared for the use of AECOM's client. It may not be used, modified, reproduced or relied upon by third parties, except as agreed by AECOM or as required by law. AECOM accepts no responsibility, and denies any liability whatsoever, to any party that uses or relies on this drawing without AECOM's express written consent. Do not scale this document. All measurements must be obtained from the stated dimensions.

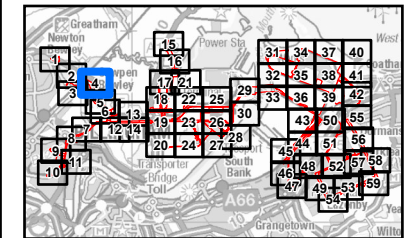


PROJECT
H2Teesside DCO

APPLICANT
H2 Teesside Limited

CONSULTANT
AECOM Limited
100 Embankment,
Cathedral Approach,
Manchester, M3 7FB
www.aecom.com

- LEGEND**
- Proposed development site
 - Proposed development site - 50 m Buffer
 - Proposed development site - 250 m Buffer
 - Target note
 - A3.1 - Broadleaved parkland/scattered trees
 - J2.1.2 - Intact hedge - species-poor
 - J2.2.2 - Defunct hedge - species-poor
 - J2.6 - Dry ditch
 - SI B2.2 - Neutral grassland - semi-improved
 - I B4 - Improved grassland
 - SI B6 - Poor semi-improved grassland
 - SI C3.1 - Other tall herb and fern - ruderal
 - Hardstanding
 - Waterbody
 - Waterbody area



NOTES

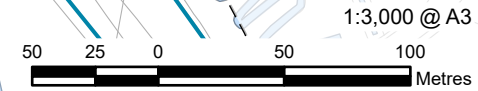
- 1: Reproduced from Ordnance Survey digital map data © Crown copyright 2024. All rights reserved. Licence number 0100031673.
- 2: Contains Ordnance Survey Data © Crown Copyright and database right 2024.

ISSUE PURPOSE
Environmental Statement

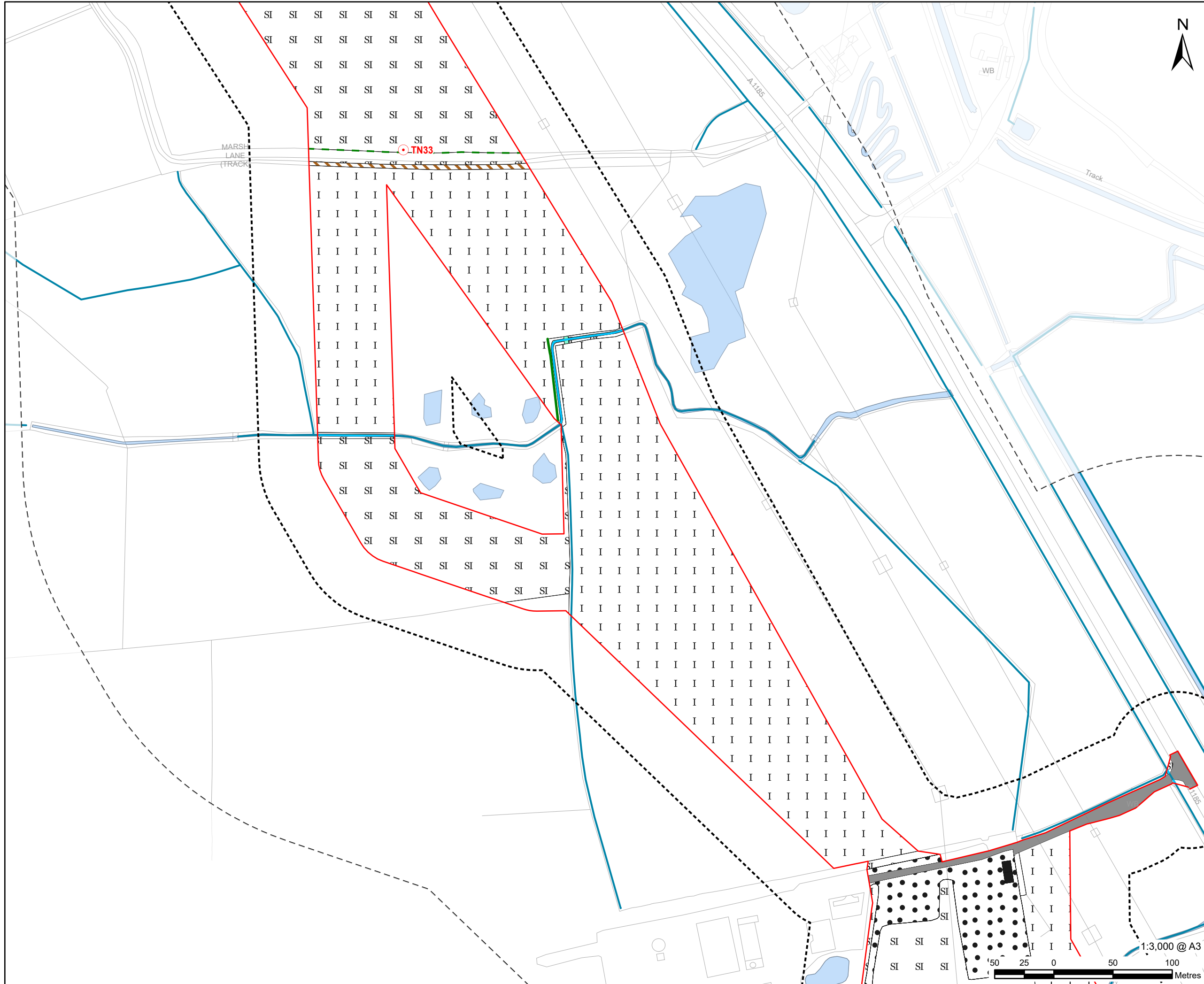
PROJECT NUMBER
60689030

FIGURE TITLE
Phase 1 Habitats Survey Results

FIGURE NUMBER
Figure 12-4 (Sheet 4 of 59)



This drawing has been prepared for the use of AECOM's client. It may not be used, modified, reproduced or relied upon by third parties, except as agreed by AECOM or as required by law. AECOM accepts no responsibility, and denies any liability whatsoever, to any party that uses or relies on this drawing without AECOM's express written consent. Do not scale this document. All measurements must be obtained from the stated dimensions.

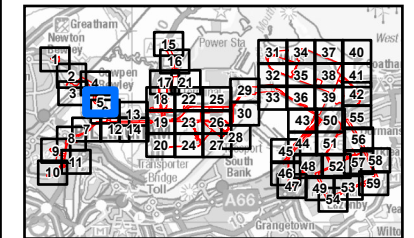


PROJECT
H2Teesside DCO

APPLICANT
H2 Teesside Limited

CONSULTANT
AECOM Limited
100 Embankment,
Cathedral Approach,
Manchester, M3 7FB
www.aecom.com

- LEGEND**
- Proposed development site
 - Proposed development site - 50 m Buffer
 - Proposed development site - 250 m Buffer
 - Target note
 - G2 - Running water
 - J2.1.2 - Intact hedge - species-poor
 - J2.2.2 - Defunct hedge - species-poor
 - J2.6 - Dry ditch
 - B4 - Improved grassland
 - B6 - Poor semi-improved grassland
 - C3.1 - Other tall herb and fern - ruderal
 - G2 - Running water
 - J3.6 - Buildings
 - J4 - Bare ground
 - Hardstanding
 - Waterbody
 - Waterbody area



NOTES

- 1: Reproduced from Ordnance Survey digital map data © Crown copyright 2024. All rights reserved. Licence number 0100031673.
- 2: Contains Ordnance Survey Data © Crown Copyright and database right 2024.

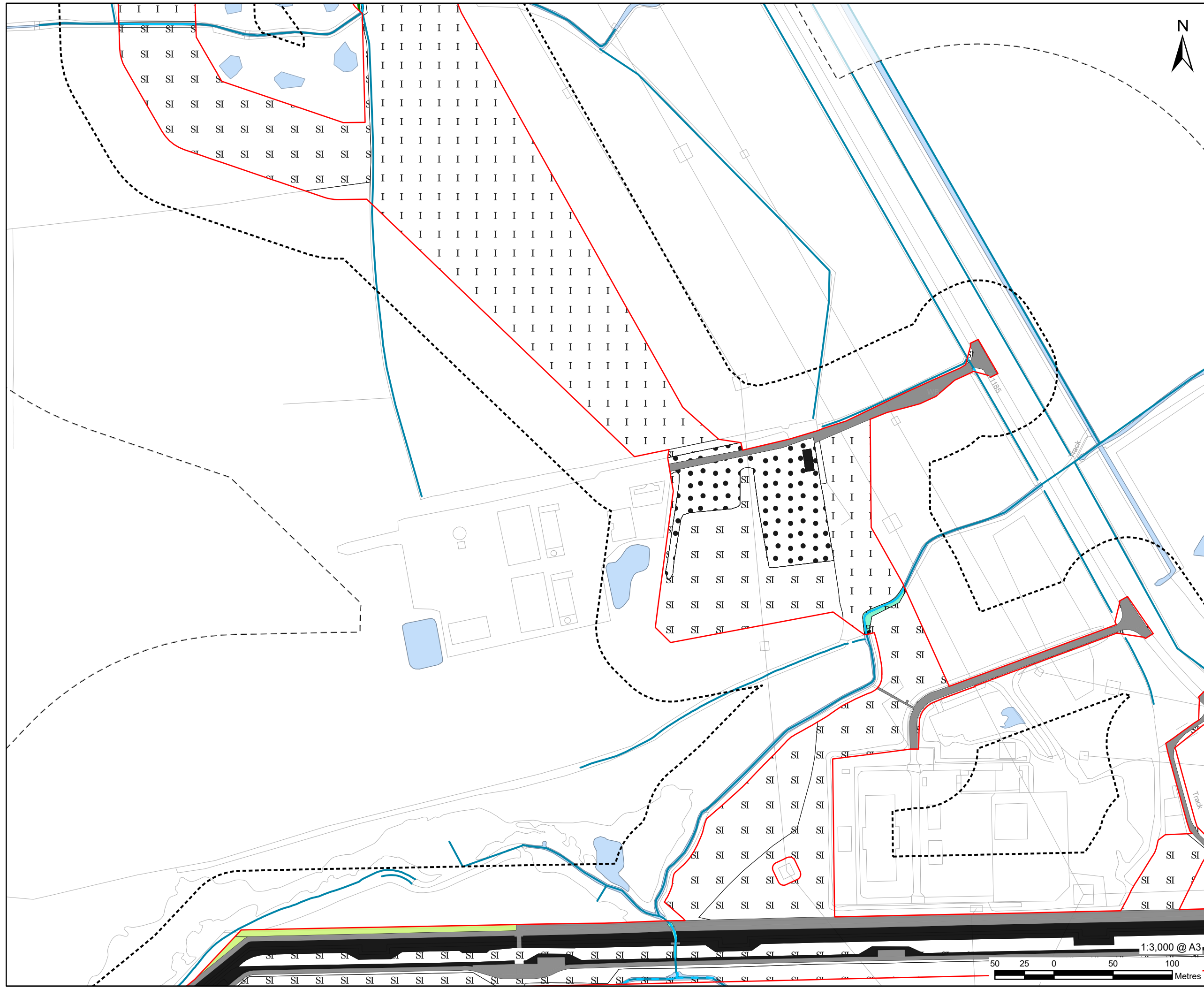
ISSUE PURPOSE
Environmental Statement

PROJECT NUMBER
60689030

FIGURE TITLE
Phase 1 Habitats Survey Results

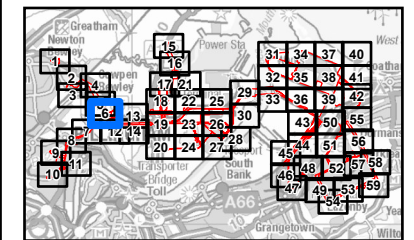
FIGURE NUMBER
Figure 12-4 (Sheet 5 of 59)

This drawing has been prepared for the use of AECOM's client. It may not be used, modified, reproduced or relied upon by third parties, except as agreed by AECOM or as required by law. AECOM accepts no responsibility, and denies any liability whatsoever, to any party that uses or relies on this drawing without AECOM's express written consent. Do not scale this document. All measurements must be obtained from the stated dimensions.



LEGEND

- Proposed development site
- Proposed development site - 50 m Buffer
- Proposed development site - 250 m Buffer
- G2 - Running water
- J2.1.2 - Intact hedge - species-poor
- J2.6 - Dry ditch
- A1.1.2 - Broadleaved woodland - plantation
- B4 - Improved grassland
- B6 - Poor semi-improved grassland
- F1 - Swamp
- F2.1 - Marginal and inundation - marginal vegetation
- G2 - Running water
- G2.6 - Running water - brackish
- J3.6 - Buildings
- J4 - Bare ground
- Hardstanding
- Waterbody
- Waterbody area



NOTES

- 1: Reproduced from Ordnance Survey digital map data © Crown copyright 2024. All rights reserved. Licence number 0100031673.
- 2: Contains Ordnance Survey Data © Crown Copyright and database right 2024.

ISSUE PURPOSE
Environmental Statement

PROJECT NUMBER
60689030

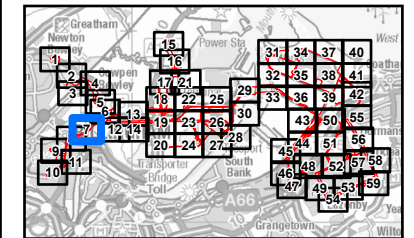
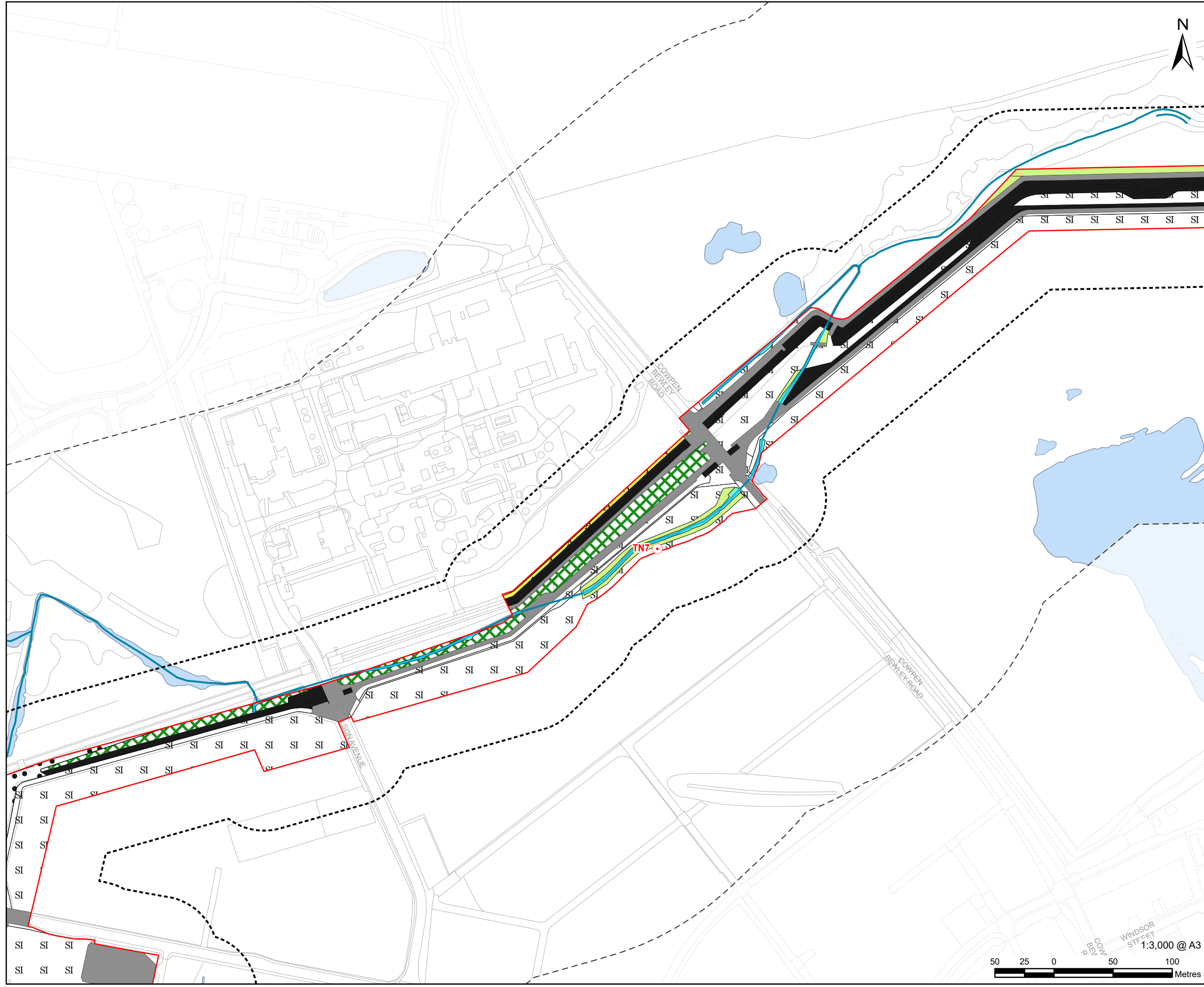
FIGURE TITLE
Phase 1 Habitats Survey Results

FIGURE NUMBER
Figure 12-4 (Sheet 6 of 59)

This drawing has been prepared for the use of AECOM's client. It may not be used, modified, reproduced or relied upon by third parties, except as agreed by AECOM or as required by law. AECOM accepts no responsibility, and denies any liability whatsoever, to any party that uses or relies on this drawing without AECOM's express written consent. Do not scale this document. All measurements must be obtained from the stated dimensions.

LEGEND

	Proposed development site
	Proposed development site - 50 m Buffer
	Proposed development site - 250 m Buffer
	Target note
	G2 - Running water
	A1.1.2 - Broadleaved woodland - plantation
	A2.1 - Scrub - dense/continuous
	B6 - Poor semi-improved grassland
	F1 - Swamp
	G2 - Running water
	J1.2 - Cultivated/disturbed land - amenity grassland
	J3.6 - Buildings
	J4 - Bare ground
	Hardstanding
	Waterbody
	Waterbody area



NOTES

- 1: Reproduced from Ordnance Survey digital map data © Crown copyright 2024. All rights reserved. Licence number 0100031673.
- 2: Contains Ordnance Survey Data © Crown Copyright and database right 2024.

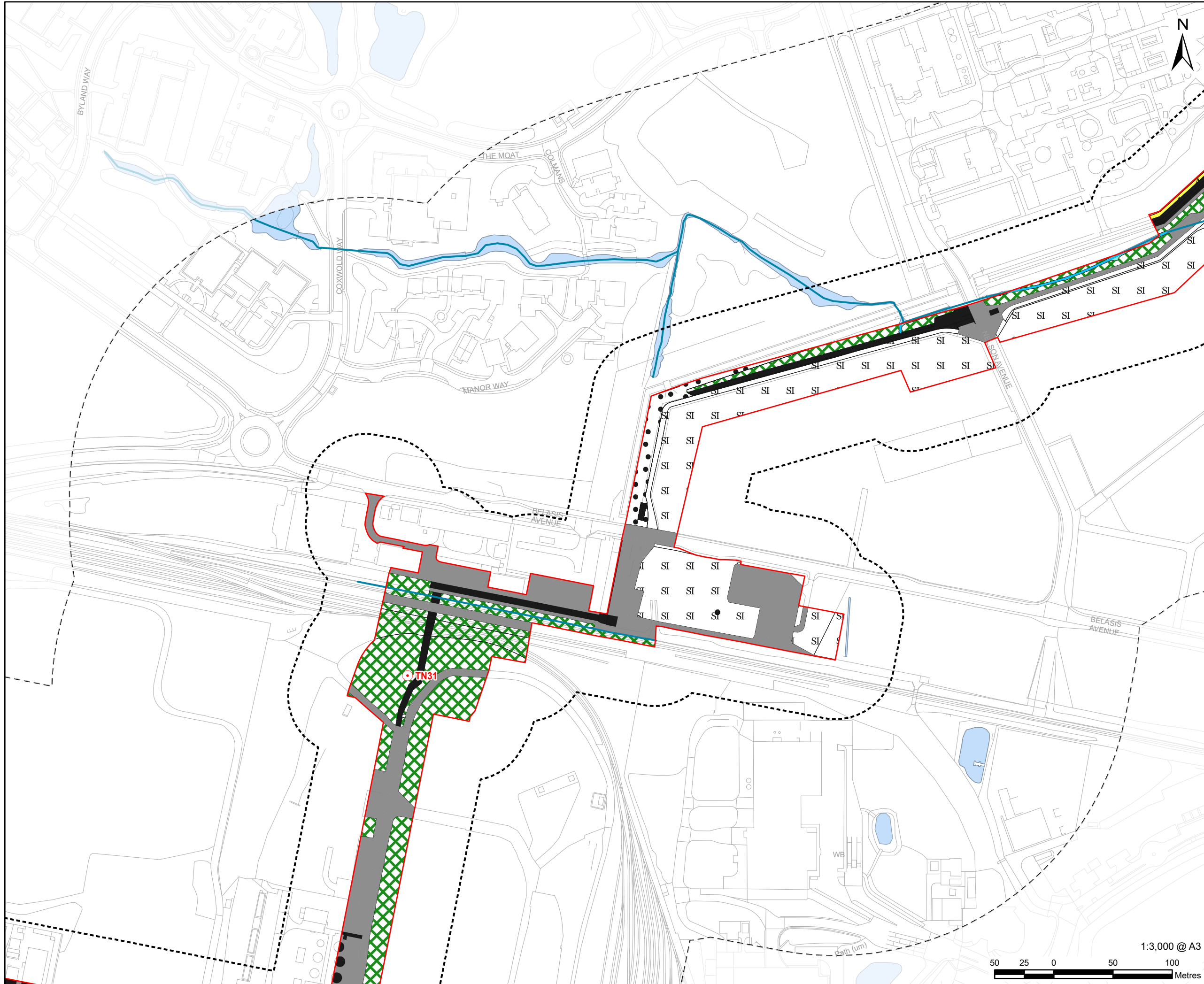
ISSUE PURPOSE
Environmental Statement

PROJECT NUMBER
60689030

FIGURE TITLE
Phase 1 Habitats Survey Results

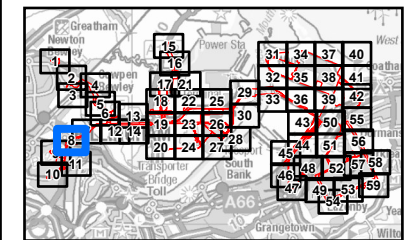
FIGURE NUMBER
Figure 12-4 (Sheet 7 of 59)

This drawing has been prepared for the use of AECOM's client. It may not be used, modified, reproduced or relied upon by third parties, except as agreed by AECOM or as required by law. AECOM accepts no responsibility, and denies any liability whatsoever, to any party that uses or relies on this drawing without AECOM's express written consent. Do not scale this document. All measurements must be obtained from the stated dimensions.



LEGEND

[Red outline]	Proposed development site
[Dashed black outline]	Proposed development site - 50 m Buffer
[Dotted black outline]	Proposed development site - 250 m Buffer
[Red dot]	Target note
[Blue line]	G2 - Running water
[Green cross-hatch]	A1.1.2 - Broadleaved woodland - plantation
[Green diagonal lines]	A2.1 - Scrub - dense/continuous
[SI text]	B6 - Poor semi-improved grassland
[Light green]	G2 - Running water
[Yellow with A]	J1.2 - Cultivated/disturbed land - amenity grassland
[Black square]	J3.6 - Buildings
[Grey square]	J4 - Bare ground
[Grey square]	Hardstanding
[Blue line]	Waterbody
[Light blue area]	Waterbody area



NOTES

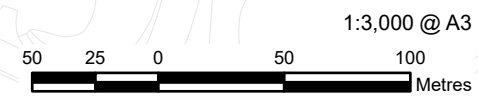
- 1: Reproduced from Ordnance Survey digital map data © Crown copyright 2024. All rights reserved. Licence number 0100031673.
- 2: Contains Ordnance Survey Data © Crown Copyright and database right 2024.

ISSUE PURPOSE
Environmental Statement

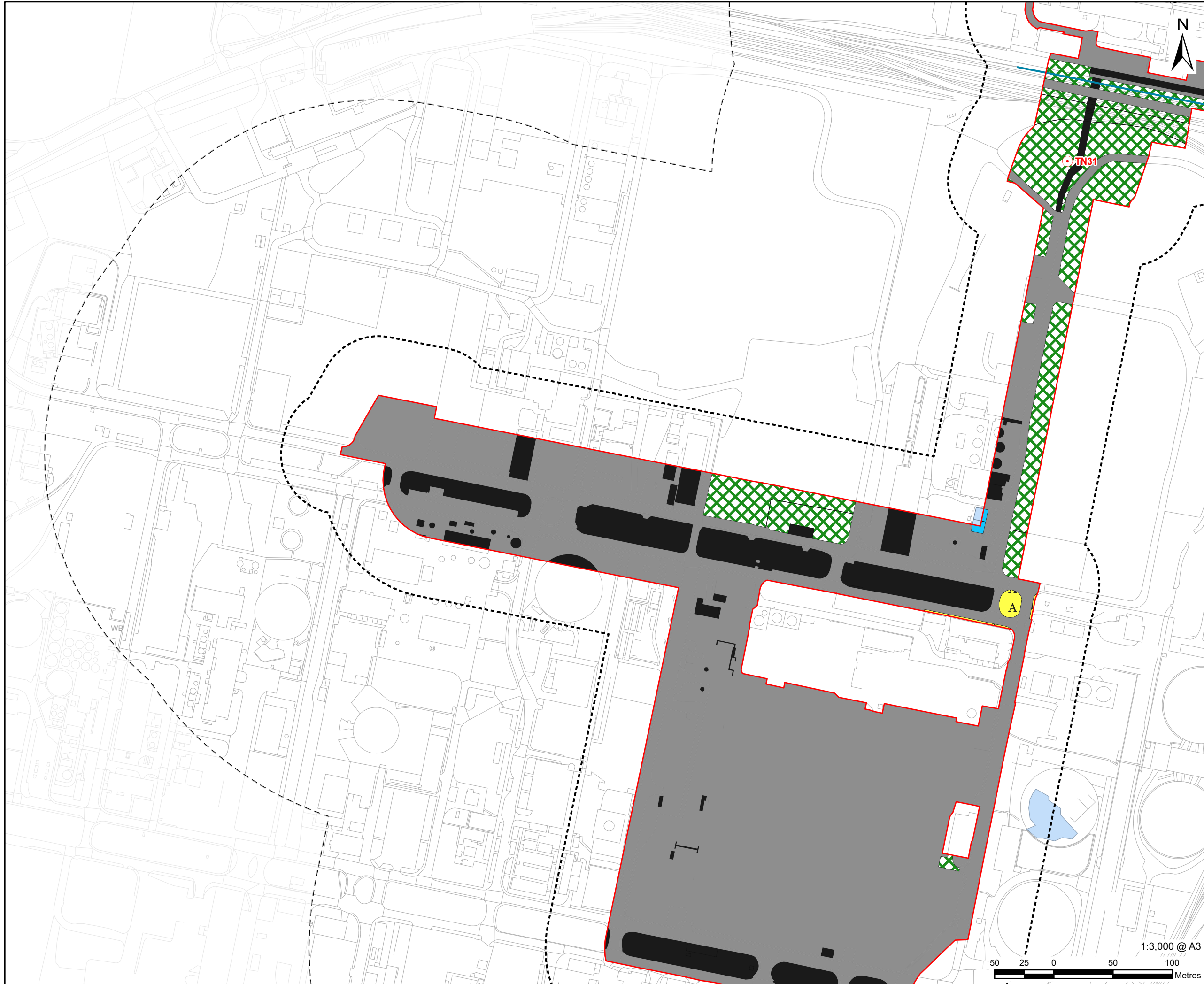
PROJECT NUMBER
60689030

FIGURE TITLE
Phase 1 Habitats Survey Results

FIGURE NUMBER
Figure 12-4 (Sheet 8 of 59)

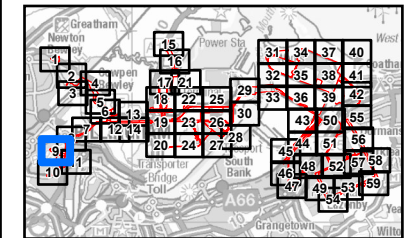


This drawing has been prepared for the use of AECOM's client. It may not be used, modified, reproduced or relied upon by third parties, except as agreed by AECOM or as required by law. AECOM accepts no responsibility, and denies any liability whatsoever, to any party that uses or relies on this drawing without AECOM's express written consent. Do not scale this document. All measurements must be obtained from the stated dimensions.



LEGEND

- Proposed development site
- Proposed development site - 50 m Buffer
- Proposed development site - 250 m Buffer
- Target note
- A2.1 - Scrub - dense/continuous
- G1 - Standing water
- A J1.2 - Cultivated/disturbed land - amenity grassland
- J1.3 - Cultivated/disturbed land - ephemeral/short perennial
- J1.4 - Introduced shrub
- J3.6 - Buildings
- Hardstanding
- Waterbody
- Waterbody area



NOTES

- 1: Reproduced from Ordnance Survey digital map data © Crown copyright 2024. All rights reserved. Licence number 0100031673.
- 2: Contains Ordnance Survey Data © Crown Copyright and database right 2024.

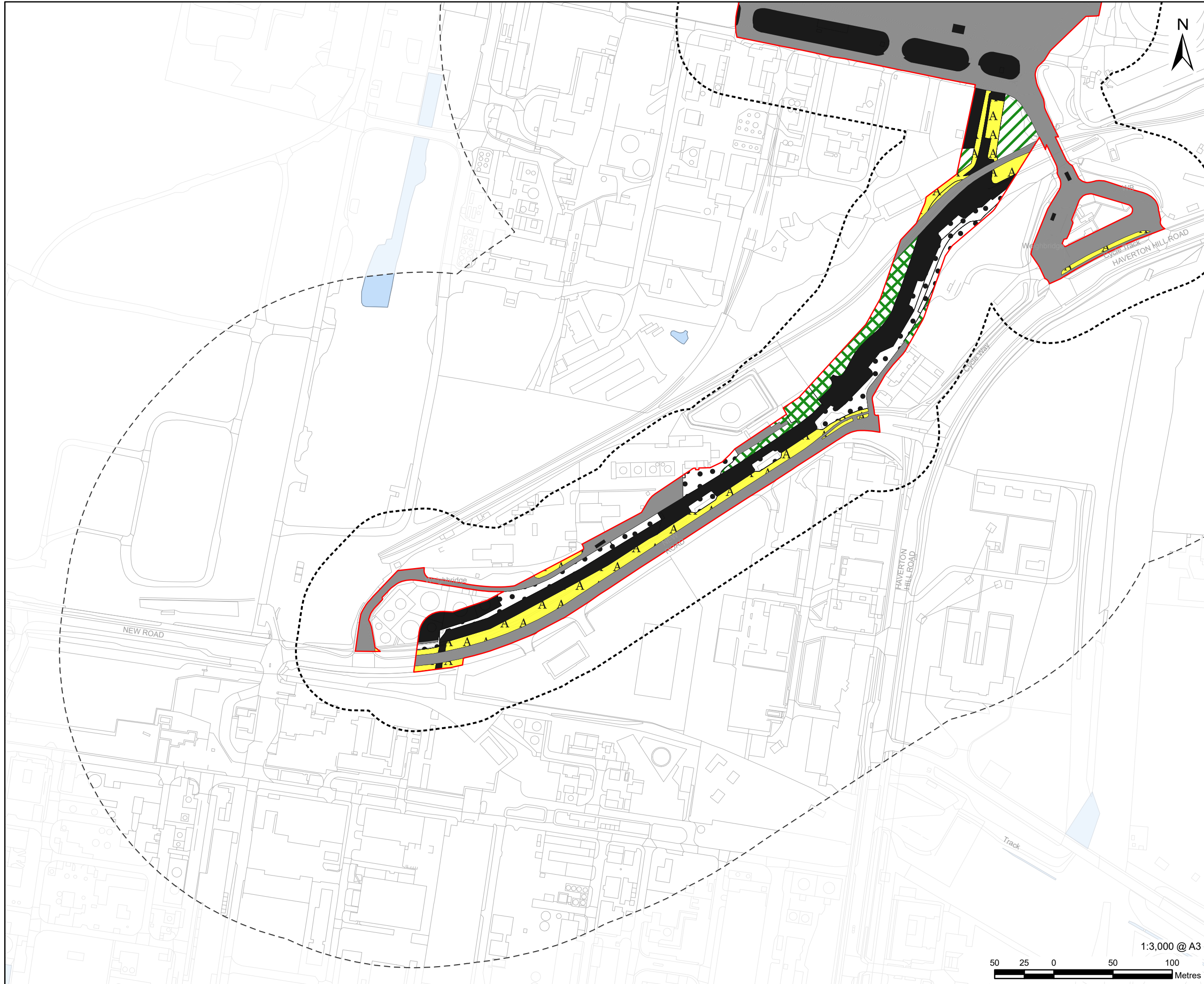
ISSUE PURPOSE
Environmental Statement

PROJECT NUMBER
60689030

FIGURE TITLE
Phase 1 Habitats Survey Results

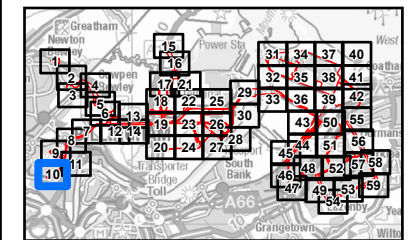
FIGURE NUMBER
Figure 12-4 (Sheet 9 of 59)

This drawing has been prepared for the use of AECOM's client. It may not be used, modified, reproduced or relied upon by third parties, except as agreed by AECOM or as required by law. AECOM accepts no responsibility, and denies any liability whatsoever, to any party that uses or relies on this drawing without AECOM's express written consent. Do not scale this document. All measurements must be obtained from the stated dimensions.



LEGEND

	Proposed development site
	Proposed development site - 50 m Buffer
	Proposed development site - 250 m Buffer
	A1.1.2 - Broadleaved woodland - plantation
	A2.1 - Scrub - dense/continuous
	B2.2 - Neutral grassland - semi-improved
	J1.2 - Cultivated/disturbed land - amenity grassland
	J1.3 - Cultivated/disturbed land - ephemeral/short perennial
	J3.6 - Buildings
	J4 - Bare ground
	Hardstanding
	Waterbody area



NOTES

- 1: Reproduced from Ordnance Survey digital map data © Crown copyright 2024. All rights reserved. Licence number 0100031673.
- 2: Contains Ordnance Survey Data © Crown Copyright and database right 2024.

ISSUE PURPOSE
Environmental Statement

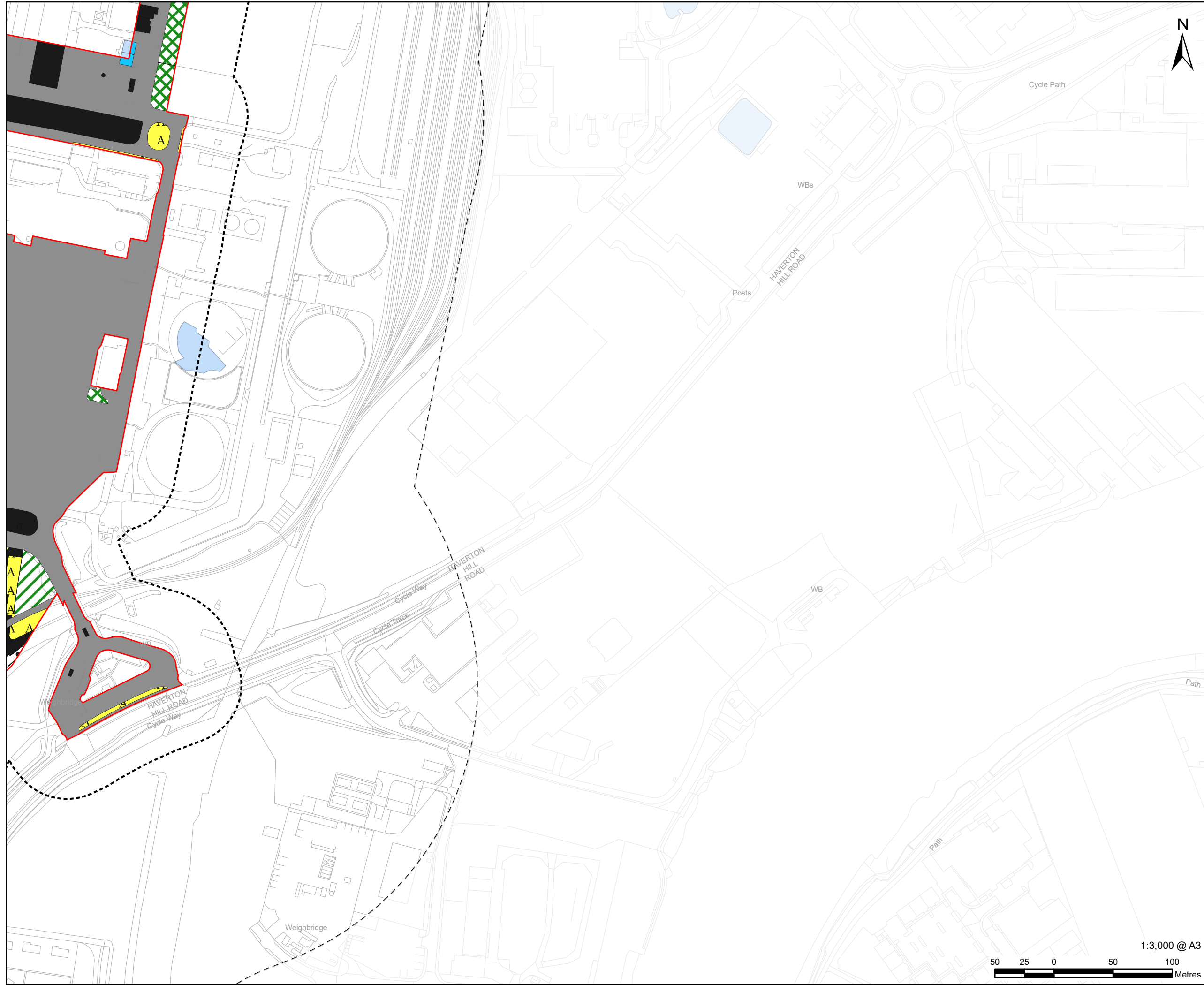
PROJECT NUMBER
60689030

FIGURE TITLE
Phase 1 Habitats Survey Results

FIGURE NUMBER
Figure 12-4 (Sheet 10 of 59)

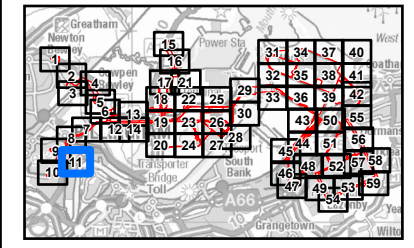


This drawing has been prepared for the use of AECOM's client. It may not be used, modified, reproduced or relied upon by third parties, except as agreed by AECOM or as required by law. AECOM accepts no responsibility, and denies any liability whatsoever, to any party that uses or relies on this drawing without AECOM's express written consent. Do not scale this document. All measurements must be obtained from the stated dimensions.



LEGEND

- Proposed development site
- Proposed development site - 50 m Buffer
- Proposed development site - 250 m Buffer
- A1.1.2 - Broadleaved woodland - plantation
- A2.1 - Scrub - dense/continuous
- G1 - Standing water
- A J1.2 - Cultivated/disturbed land - amenity grassland
- J1.3 - Cultivated/disturbed land - ephemeral/short perennial
- J3.6 - Buildings
- J4 - Bare ground
- Hardstanding
- Waterbody area



NOTES

- 1: Reproduced from Ordnance Survey digital map data © Crown copyright 2024. All rights reserved. Licence number 0100031673.
- 2: Contains Ordnance Survey Data © Crown Copyright and database right 2024.

ISSUE PURPOSE
Environmental Statement

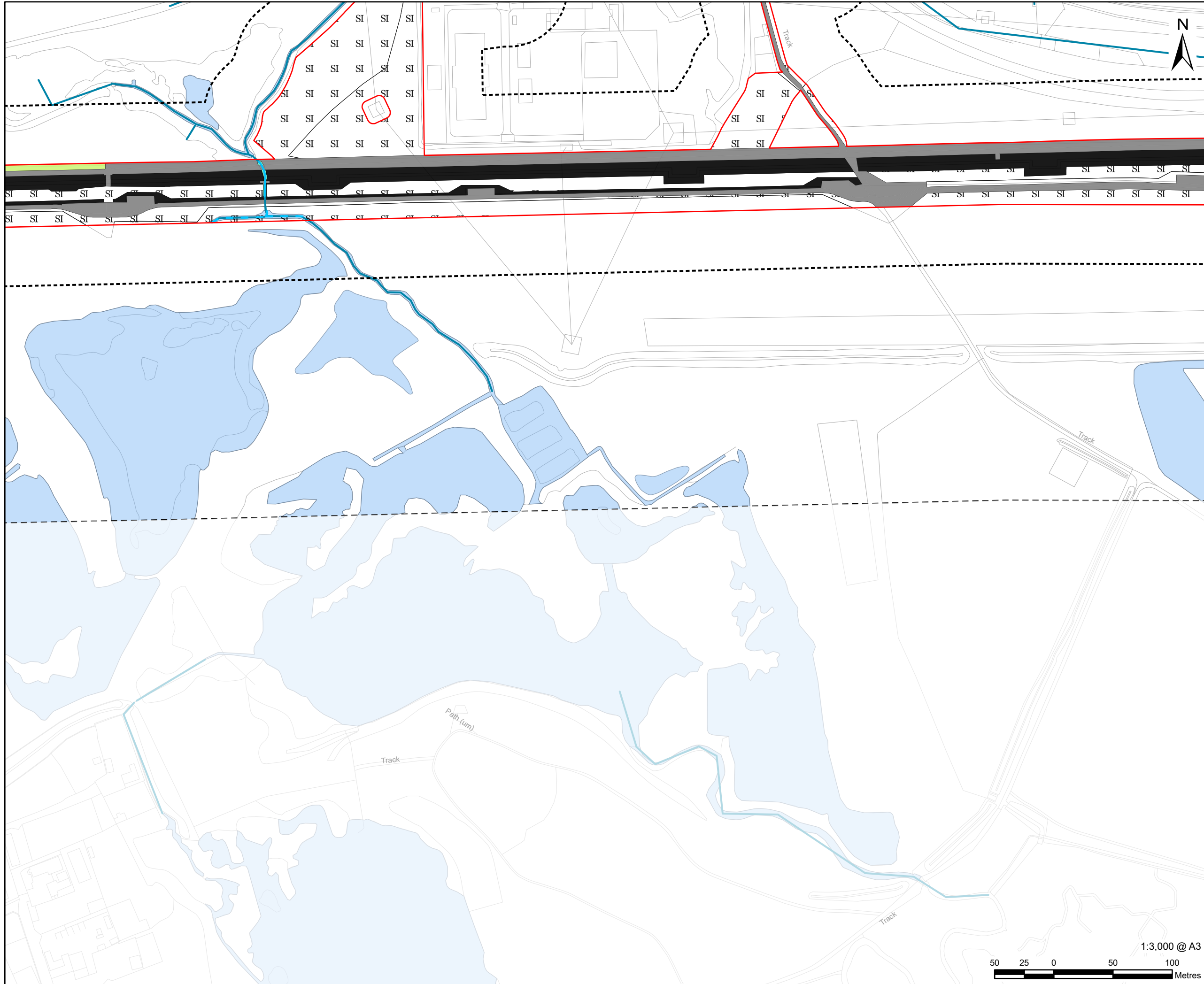
PROJECT NUMBER
60689030

FIGURE TITLE
Phase 1 Habitats Survey Results

FIGURE NUMBER
Figure 12-4 (Sheet 11 of 59)

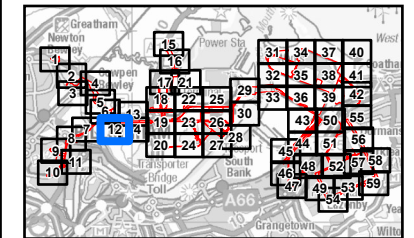


This drawing has been prepared for the use of AECOM's client. It may not be used, modified, reproduced or relied upon by third parties, except as agreed by AECOM or as required by law. AECOM accepts no responsibility, and denies any liability whatsoever, to any party that uses or relies on this drawing without AECOM's express written consent. Do not scale this document. All measurements must be obtained from the stated dimensions.



LEGEND

	Proposed development site
	Proposed development site - 50 m Buffer
	Proposed development site - 250 m Buffer
	G2 - Running water
	J2.6 - Dry ditch
	B6 - Poor semi-improved grassland
	F1 - Swamp
	G2 - Running water
	J3.6 - Buildings
	Hardstanding
	Waterbody
	Waterbody area



NOTES

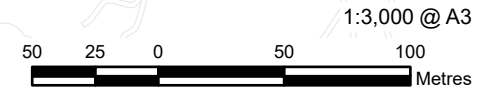
- 1: Reproduced from Ordnance Survey digital map data © Crown copyright 2024. All rights reserved. Licence number 0100031673.
- 2: Contains Ordnance Survey Data © Crown Copyright and database right 2024.

ISSUE PURPOSE
Environmental Statement

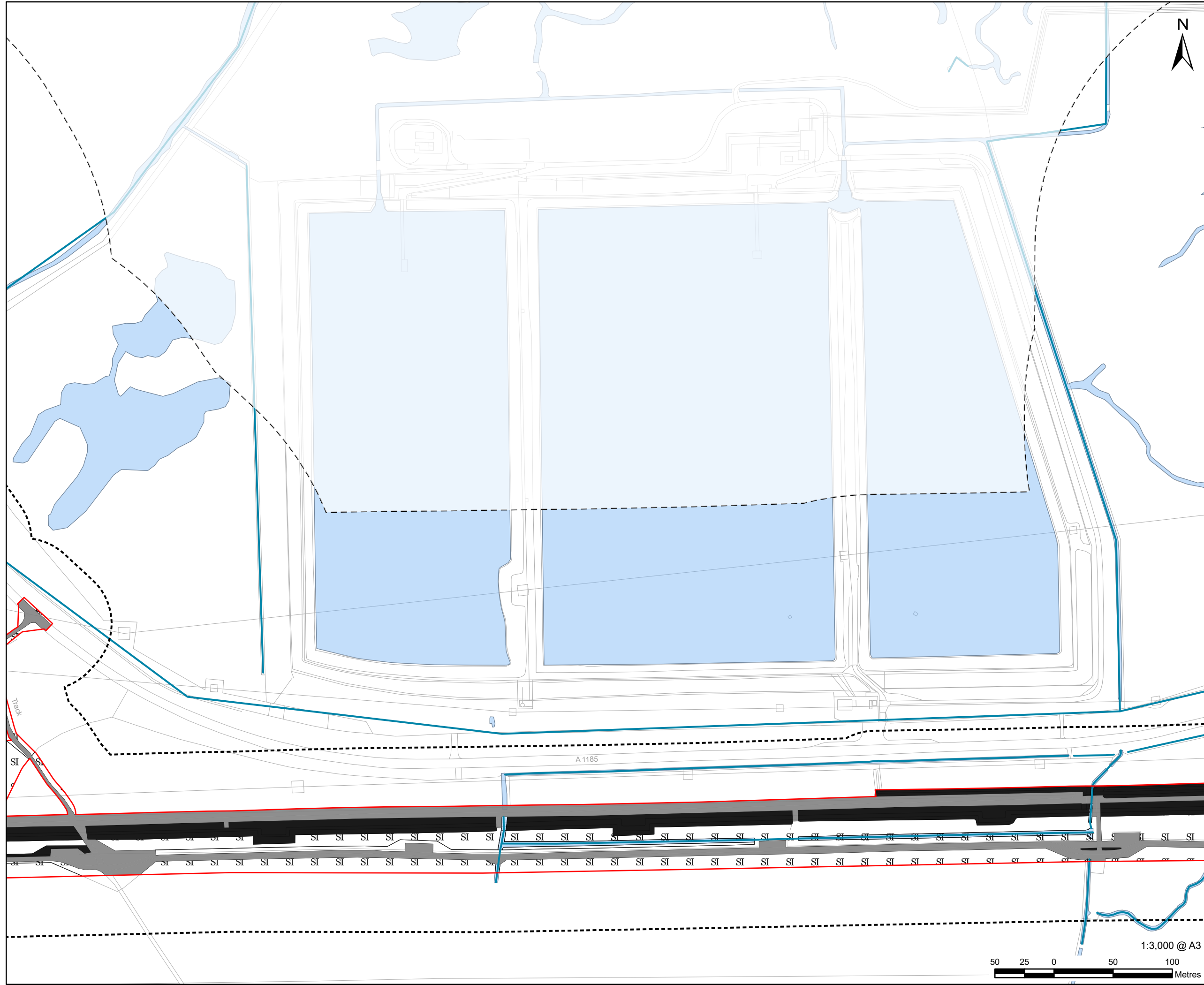
PROJECT NUMBER
60689030

FIGURE TITLE
Phase 1 Habitats Survey Results

FIGURE NUMBER
Figure 12-4 (Sheet 12 of 59)

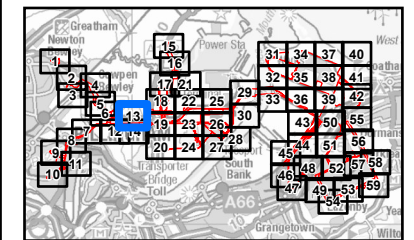


This drawing has been prepared for the use of AECOM's client. It may not be used, modified, reproduced or relied upon by third parties, except as agreed by AECOM or as required by law. AECOM accepts no responsibility, and denies any liability whatsoever, to any party that uses or relies on this drawing without AECOM's express written consent. Do not scale this document. All measurements must be obtained from the stated dimensions.



LEGEND

- Proposed development site
- Proposed development site - 50 m Buffer
- Proposed development site - 250 m Buffer
- SI B6 - Poor semi-improved grassland
- J3.6 - Buildings
- Hardstanding
- Waterbody
- Waterbody area



NOTES

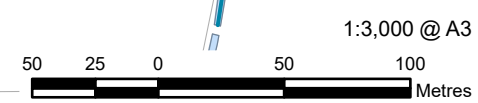
- 1: Reproduced from Ordnance Survey digital map data © Crown copyright 2024. All rights reserved. Licence number 0100031673.
- 2: Contains Ordnance Survey Data © Crown Copyright and database right 2024.

ISSUE PURPOSE
Environmental Statement

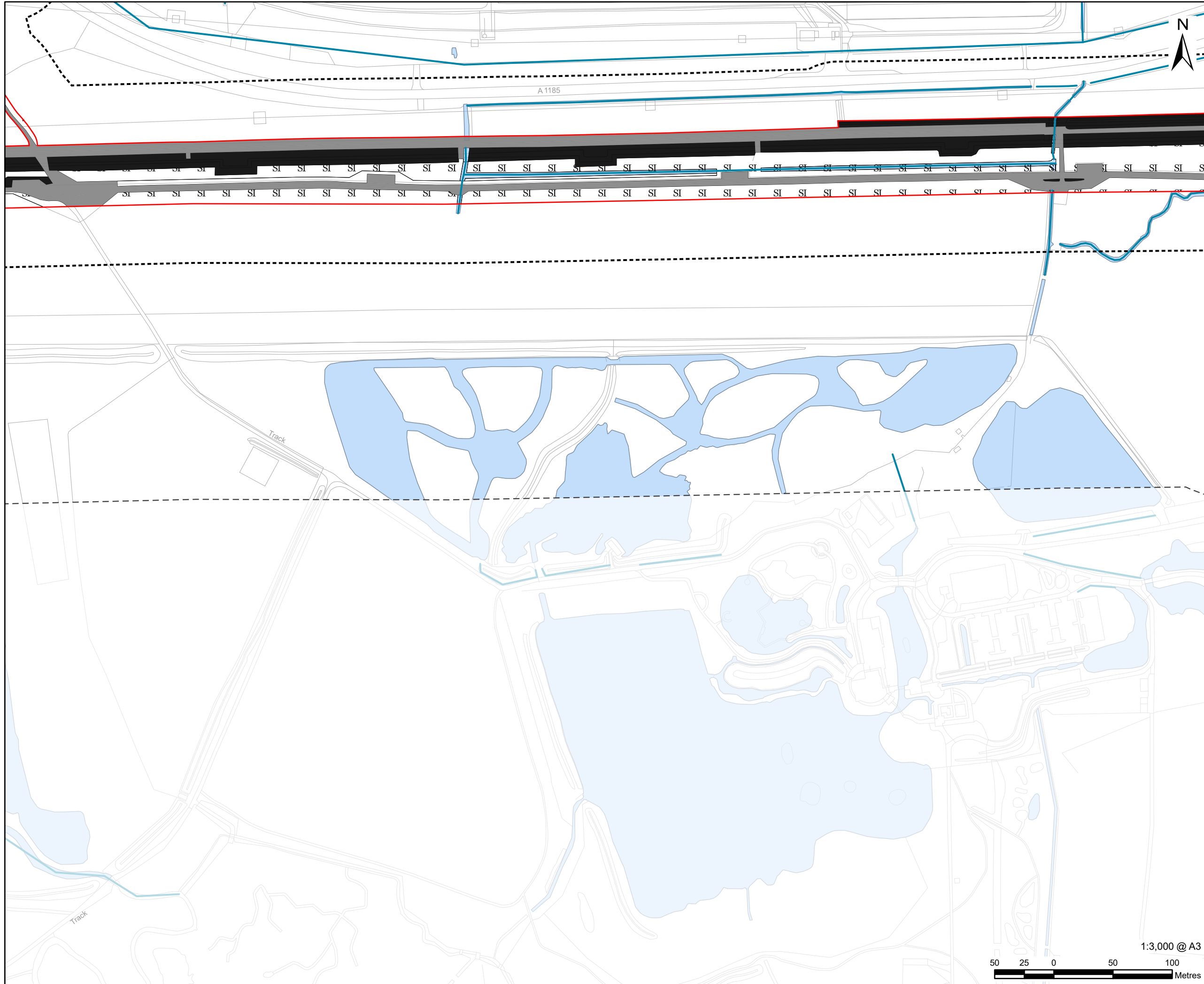
PROJECT NUMBER
60689030

FIGURE TITLE
Phase 1 Habitats Survey Results

FIGURE NUMBER
Figure 12-4 (Sheet 13 of 59)

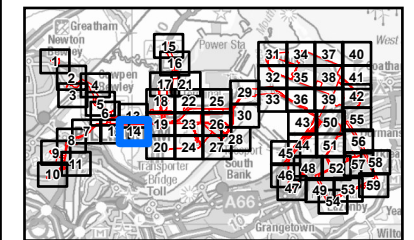


This drawing has been prepared for the use of AECOM's client. It may not be used, modified, reproduced or relied upon by third parties, except as agreed by AECOM or as required by law. AECOM accepts no responsibility, and denies any liability whatsoever, to any party that uses or relies on this drawing without AECOM's express written consent. Do not scale this document. All measurements must be obtained from the stated dimensions.



LEGEND

- Proposed development site
- Proposed development site - 50 m Buffer
- Proposed development site - 250 m Buffer
- SI B6 - Poor semi-improved grassland
- J3.6 - Buildings
- Hardstanding
- Waterbody
- Waterbody area



NOTES

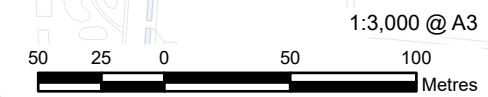
- 1: Reproduced from Ordnance Survey digital map data © Crown copyright 2024. All rights reserved. Licence number 0100031673.
- 2: Contains Ordnance Survey Data © Crown Copyright and database right 2024.

ISSUE PURPOSE
Environmental Statement

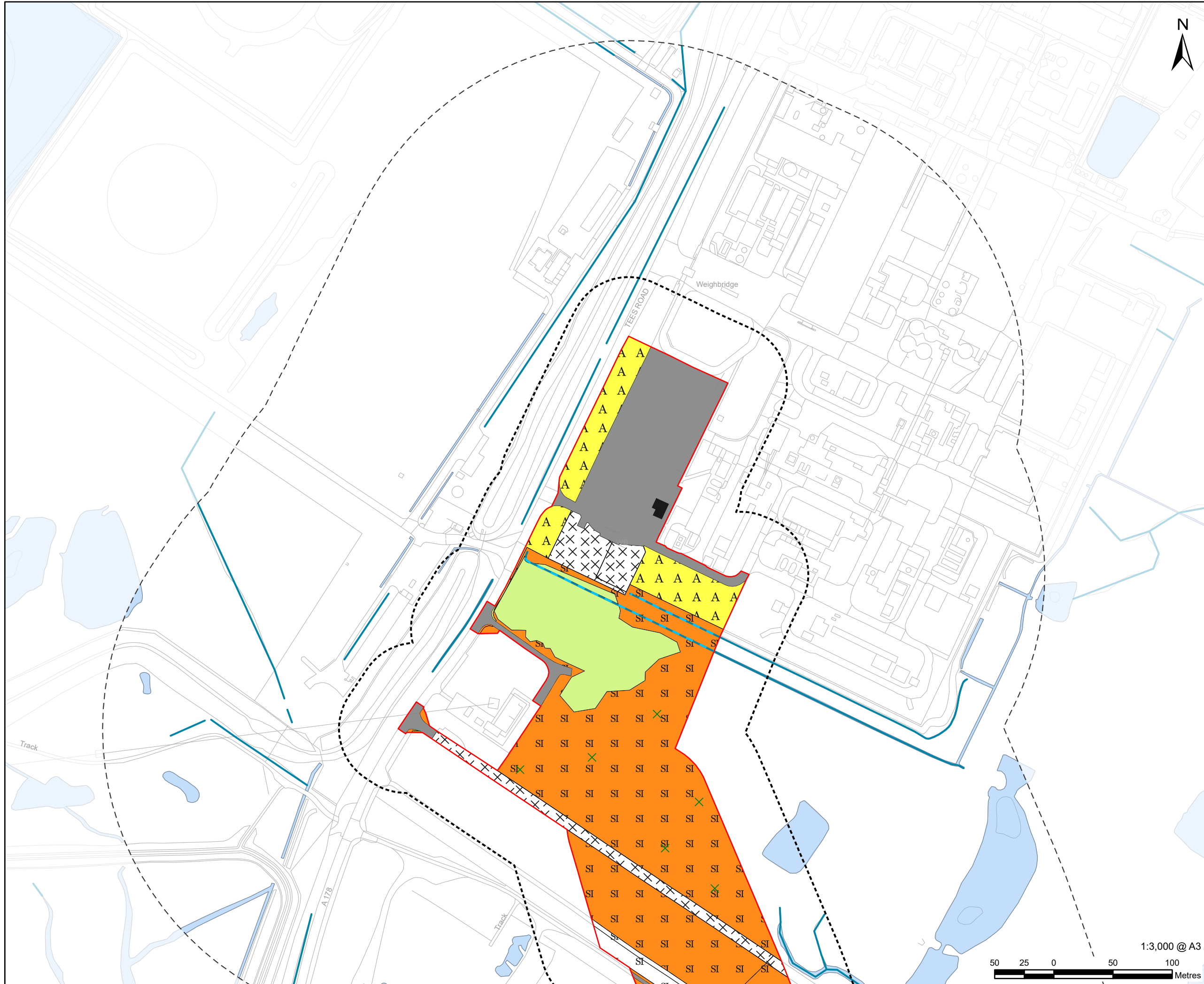
PROJECT NUMBER
60689030

FIGURE TITLE
Phase 1 Habitats Survey Results

FIGURE NUMBER
Figure 12-4 (Sheet 14 of 59)

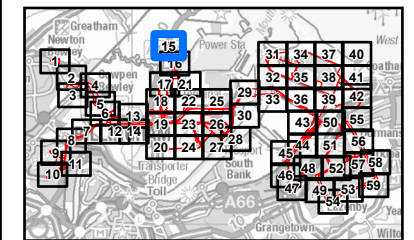


This drawing has been prepared for the use of AECOM's client. It may not be used, modified, reproduced or relied upon by third parties, except as agreed by AECOM or as required by law. AECOM accepts no responsibility, and denies any liability whatsoever, to any party that uses or relies on this drawing without AECOM's express written consent. Do not scale this document. All measurements must be obtained from the stated dimensions.



LEGEND

- Proposed development site
- Proposed development site - 50 m Buffer
- Proposed development site - 250 m Buffer
- X A2.2 - Scrub - scattered
- J2.6 - Dry ditch
- B2.2 - Neutral grassland - semi-improved
- B6 - Poor semi-improved grassland
- F1 - Swamp
- A J1.2 - Cultivated/disturbed land - amenity grassland
- J1.3 - Cultivated/disturbed land - ephemeral/short perennial
- J3.6 - Buildings
- Hardstanding
- Waterbody
- Waterbody area



NOTES

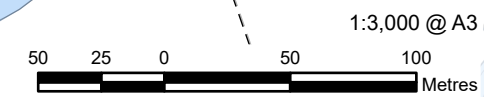
- 1: Reproduced from Ordnance Survey digital map data © Crown copyright 2024. All rights reserved. Licence number 0100031673.
- 2: Contains Ordnance Survey Data © Crown Copyright and database right 2024.

ISSUE PURPOSE
Environmental Statement

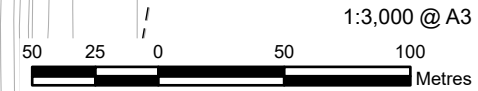
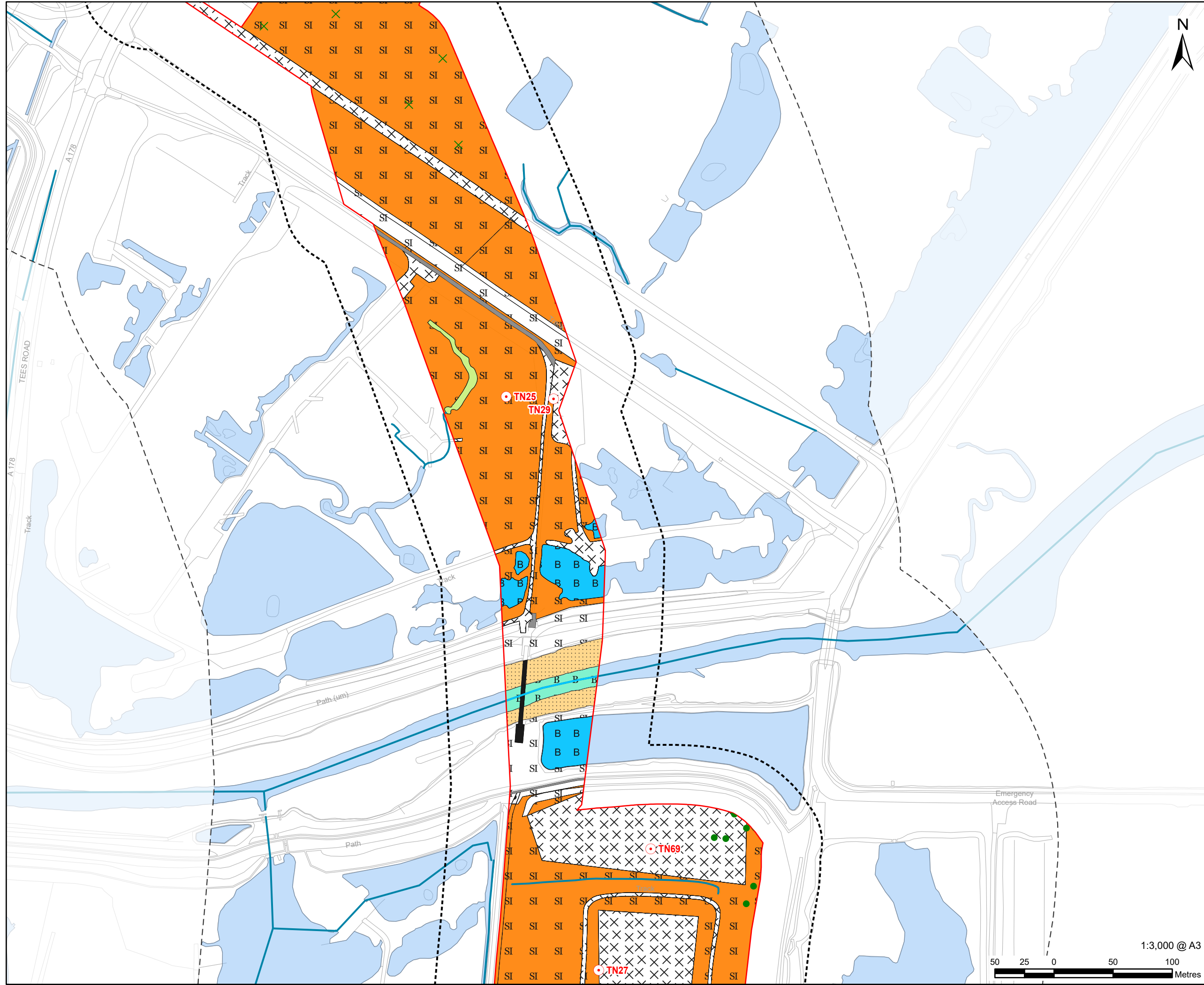
PROJECT NUMBER
60689030

FIGURE TITLE
Phase 1 Habitats Survey Results

FIGURE NUMBER
Figure 12-4 (Sheet 15 of 59)



This drawing has been prepared for the use of AECOM's client. It may not be used, modified, reproduced or relied upon by third parties, except as agreed by AECOM or as required by law. AECOM accepts no responsibility, and denies any liability whatsoever, to any party that uses or relies on this drawing without AECOM's express written consent. Do not scale this document. All measurements must be obtained from the stated dimensions.



AECOM

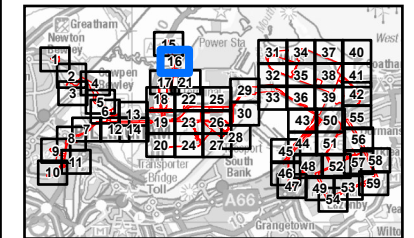
PROJECT
H2Teesside DCO

APPLICANT
H2 Teesside Limited

CONSULTANT
AECOM Limited
100 Embankment,
Cathedral Approach,
Manchester, M3 7FB
www.aecom.com

LEGEND

	Proposed development site
	Proposed development site - 50 m Buffer
	Proposed development site - 250 m Buffer
	Target note
	A2.2 - Scrub - scattered
	A3.1 - Broadleaved parkland/scattered trees
	G2 - Running water
	B2.2 - Neutral grassland - semi-improved
	B6 - Poor semi-improved grassland
	F1 - Swamp
	G1.6 - Standing water - brackish
	G2.6 - Running water - brackish
	H1.1 - Intertidal - mud/sand
	J1.3 - Cultivated/disturbed land - ephemeral/short perennial
	J3.6 - Buildings
	J4 - Bare ground
	Hardstanding
	Waterbody
	Waterbody area



NOTES

- 1: Reproduced from Ordnance Survey digital map data © Crown copyright 2024. All rights reserved. Licence number 0100031673.
- 2: Contains Ordnance Survey Data © Crown Copyright and database right 2024.

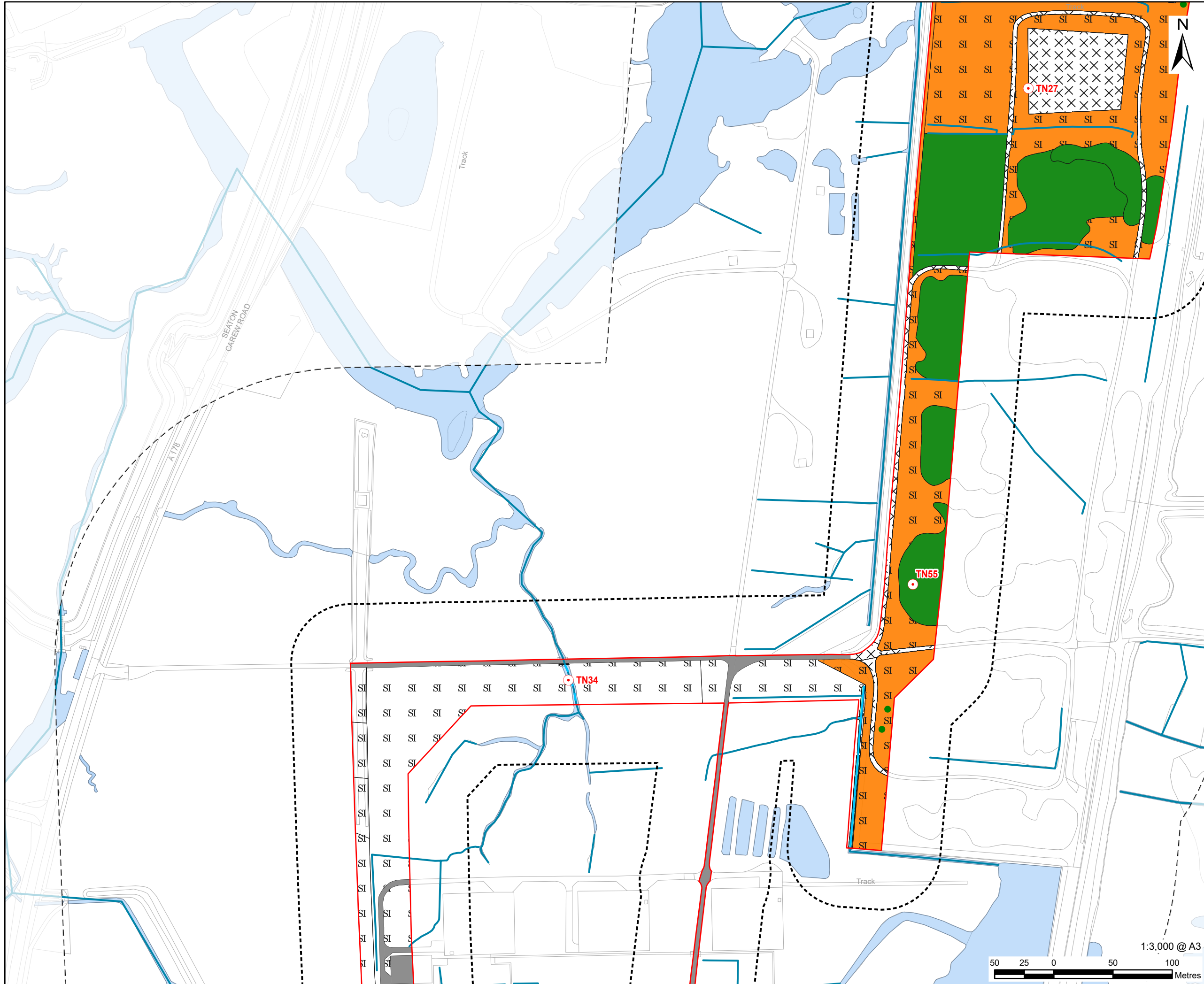
ISSUE PURPOSE
Environmental Statement

PROJECT NUMBER
60689030

FIGURE TITLE
Phase 1 Habitats Survey Results

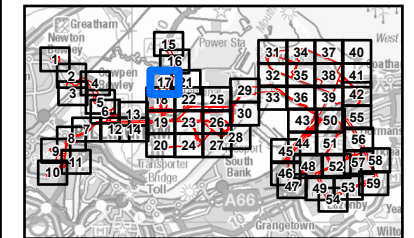
FIGURE NUMBER
Figure 12-4 (Sheet 16 of 59)

This drawing has been prepared for the use of AECOM's client. It may not be used, modified, reproduced or relied upon by third parties, except as agreed by AECOM or as required by law. AECOM accepts no responsibility, and denies any liability whatsoever, to any party that uses or relies on this drawing without AECOM's express written consent. Do not scale this document. All measurements must be obtained from the stated dimensions.



LEGEND

	Proposed development site
	Proposed development site - 50 m Buffer
	Proposed development site - 250 m Buffer
●	Target note
●	A3.1 - Broadleaved parkland/scattered trees
—	G2.6 - Running water
- - -	J2.6 - Dry ditch
■	A1.1.1 - Broadleaved woodland - semi-natural
■	B2.2 - Neutral grassland - semi-improved
■	B6 - Poor semi-improved grassland
■	G2.6 - Running water - brackish
	J1.3 - Cultivated/disturbed land - ephemeral/short perennial
	J3.6 - Buildings
	Hardstanding
—	Waterbody
	Waterbody area



NOTES

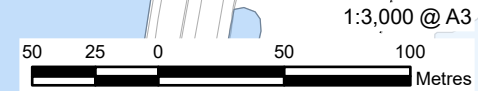
- 1: Reproduced from Ordnance Survey digital map data © Crown copyright 2024. All rights reserved. Licence number 0100031673.
- 2: Contains Ordnance Survey Data © Crown Copyright and database right 2024.

ISSUE PURPOSE
Environmental Statement

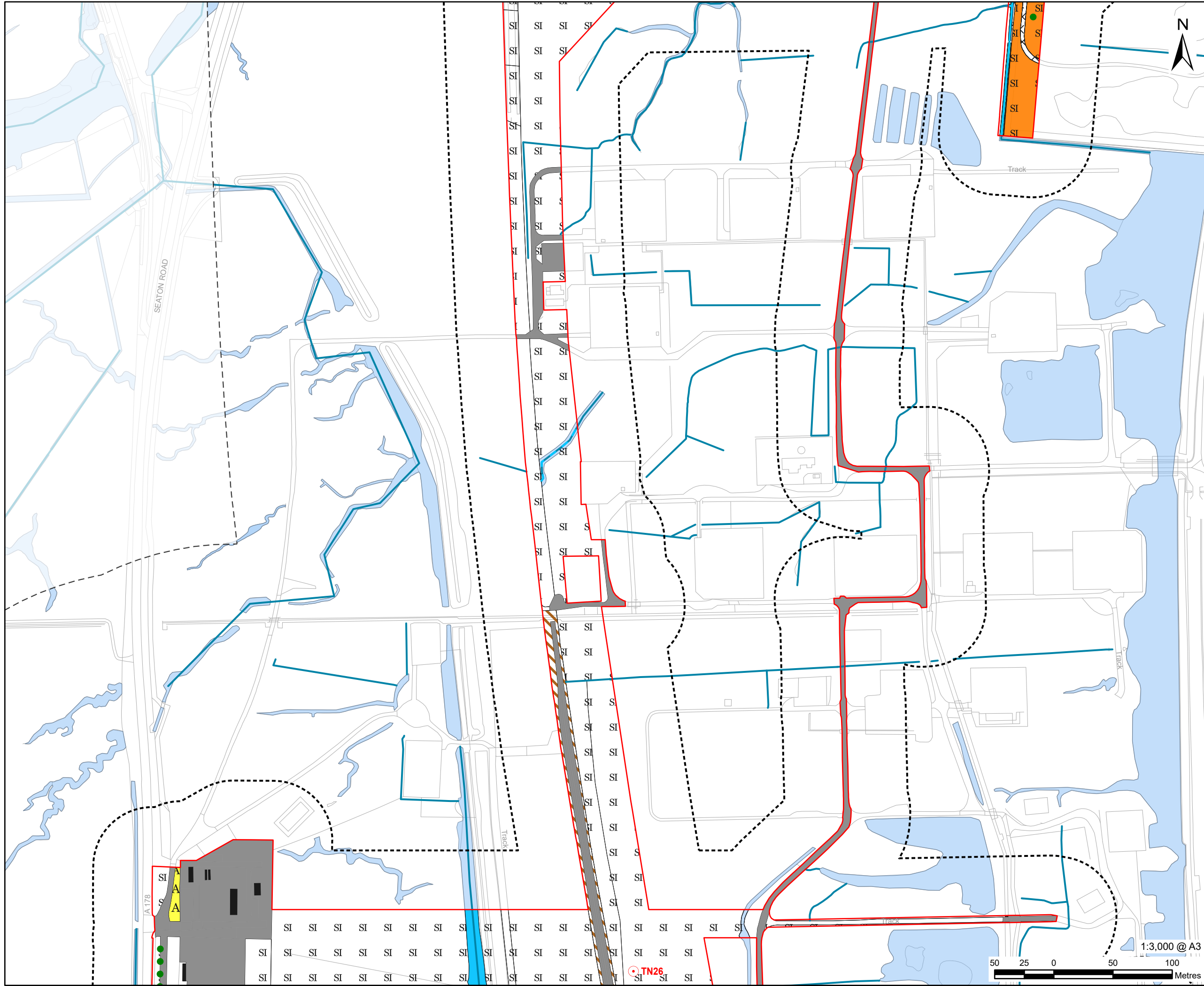
PROJECT NUMBER
60689030

FIGURE TITLE
Phase 1 Habitats Survey Results

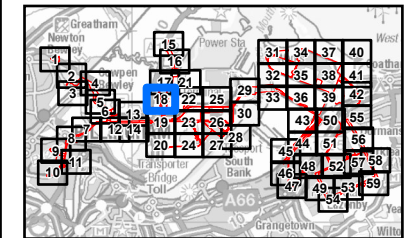
FIGURE NUMBER
Figure 12-4 (Sheet 17 of 59)



This drawing has been prepared for the use of AECOM's client. It may not be used, modified, reproduced or relied upon by third parties, except as agreed by AECOM or as required by law. AECOM accepts no responsibility, and denies any liability whatsoever, to any party that uses or relies on this drawing without AECOM's express written consent. Do not scale this document. All measurements must be obtained from the stated dimensions.



- LEGEND**
- Proposed development site
 - Proposed development site - 50 m Buffer
 - Proposed development site - 250 m Buffer
 - Target note
 - A3.1 - Broadleaved parkland/scattered trees
 - G2 - Running water
 - - - J2.6 - Dry ditch
 - SI B2.2 - Neutral grassland - semi-improved
 - SI B6 - Poor semi-improved grassland
 - C3.1 C3.1 - Other tall herb and fern - ruderal
 - G1 G1 - Standing water
 - B G2.6 - Running water - brackish
 - A J1.2 - Cultivated/disturbed land - amenity grassland
 - X J1.3 - Cultivated/disturbed land - ephemeral/short perennial
 - J3.6 J3.6 - Buildings
 - Hardstanding Hardstanding
 - Waterbody
 - Waterbody area Waterbody area



- NOTES**
- 1: Reproduced from Ordnance Survey digital map data © Crown copyright 2024. All rights reserved. Licence number 0100031673.
 - 2: Contains Ordnance Survey Data © Crown Copyright and database right 2024.

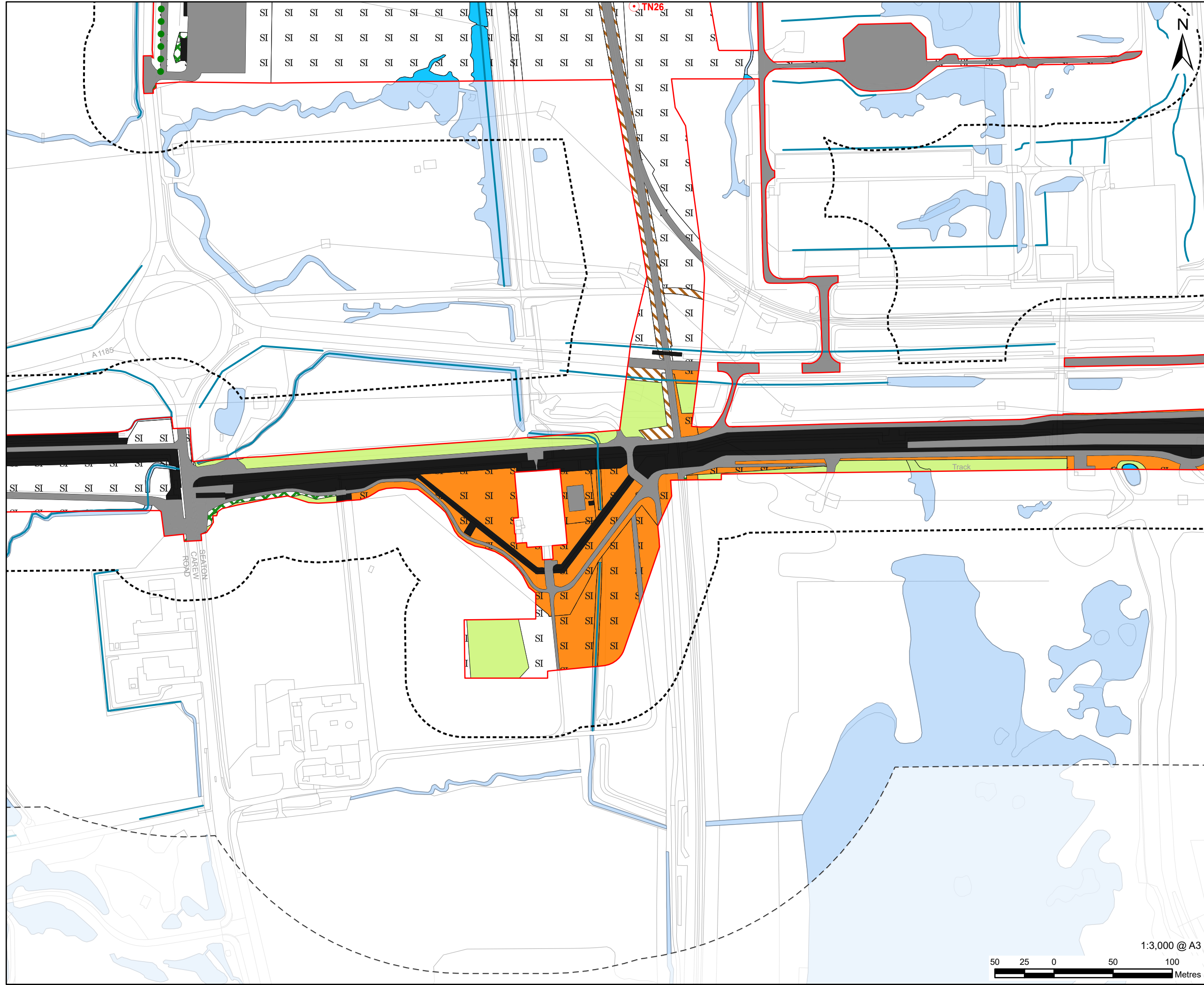
ISSUE PURPOSE
Environmental Statement

PROJECT NUMBER
60689030

FIGURE TITLE
Phase 1 Habitats Survey Results

FIGURE NUMBER
Figure 12-4 (Sheet 18 of 59)

This drawing has been prepared for the use of AECOM's client. It may not be used, modified, reproduced or relied upon by third parties, except as agreed by AECOM or as required by law. AECOM accepts no responsibility, and denies any liability whatsoever, to any party that uses or relies on this drawing without AECOM's express written consent. Do not scale this document. All measurements must be obtained from the stated dimensions.

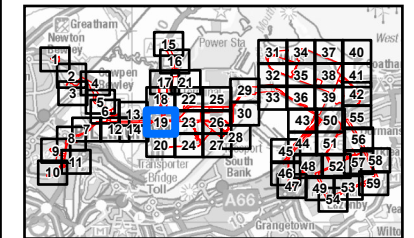


PROJECT
H2Teesside DCO

APPLICANT
H2 Teesside Limited

CONSULTANT
AECOM Limited
100 Embankment,
Cathedral Approach,
Manchester, M3 7FB
www.aecom.com

- LEGEND**
- Proposed development site
 - Proposed development site - 50 m Buffer
 - Proposed development site - 250 m Buffer
 - Target note
 - A3.1 - Broadleaved parkland/scattered trees
 - J2.2.2 - Defunct hedge - species-poor
 - A1.1.1 - Broadleaved woodland - semi-natural
 - A1.1.2 - Broadleaved woodland - plantation
 - A2.1 - Scrub - dense/continuous
 - B2.2 - Neutral grassland - semi-improved
 - B6 - Poor semi-improved grassland
 - C3.1 - Other tall herb and fern - ruderal
 - F1 - Swamp
 - G1 - Standing water
 - J1.3 - Cultivated/disturbed land - ephemeral/short perennial
 - J3.6 - Buildings
 - Hardstanding
 - Waterbody
 - Waterbody area



NOTES

- 1: Reproduced from Ordnance Survey digital map data © Crown copyright 2024. All rights reserved. Licence number 0100031673.
- 2: Contains Ordnance Survey Data © Crown Copyright and database right 2024.

ISSUE PURPOSE
Environmental Statement

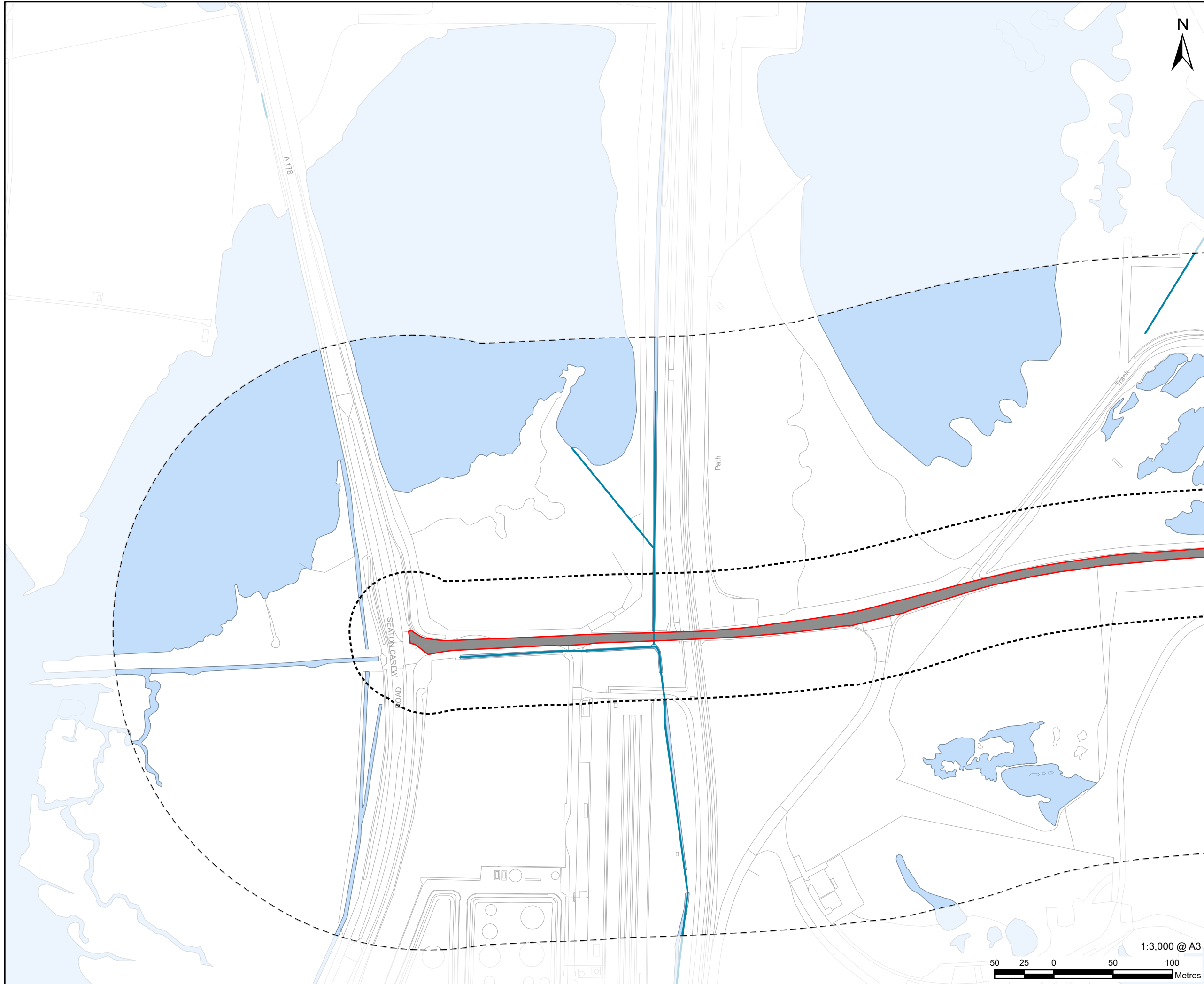
PROJECT NUMBER
60689030

FIGURE TITLE
Phase 1 Habitats Survey Results

FIGURE NUMBER
Figure 12-4 (Sheet 19 of 59)



This drawing has been prepared for the use of AECOM's client. It may not be used, modified, reproduced or relied upon by third parties, except as agreed by AECOM or as required by law. AECOM accepts no responsibility, and denies any liability whatsoever, to any party that uses or relies on this drawing without AECOM's express written consent. Do not scale this document. All measurements must be obtained from the stated dimensions.



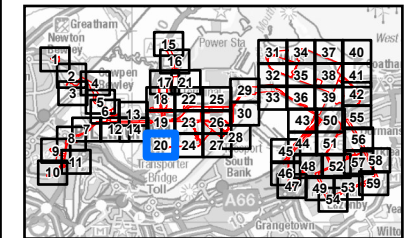
AECOM

PROJECT
H2Teesside DCO

APPLICANT
H2 Teesside Limited

CONSULTANT
AECOM Limited
100 Embankment,
Cathedral Approach,
Manchester, M3 7FB
www.aecom.com

- LEGEND**
- Proposed development site
 - Proposed development site - 50 m Buffer
 - Proposed development site - 250 m Buffer
 - Hardstanding
 - Waterbody
 - Waterbody area



NOTES

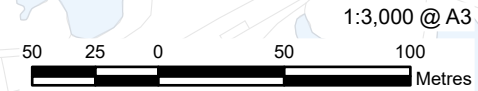
- 1: Reproduced from Ordnance Survey digital map data © Crown copyright 2024. All rights reserved. Licence number 0100031673.
- 2: Contains Ordnance Survey Data © Crown Copyright and database right 2024.

ISSUE PURPOSE
Environmental Statement

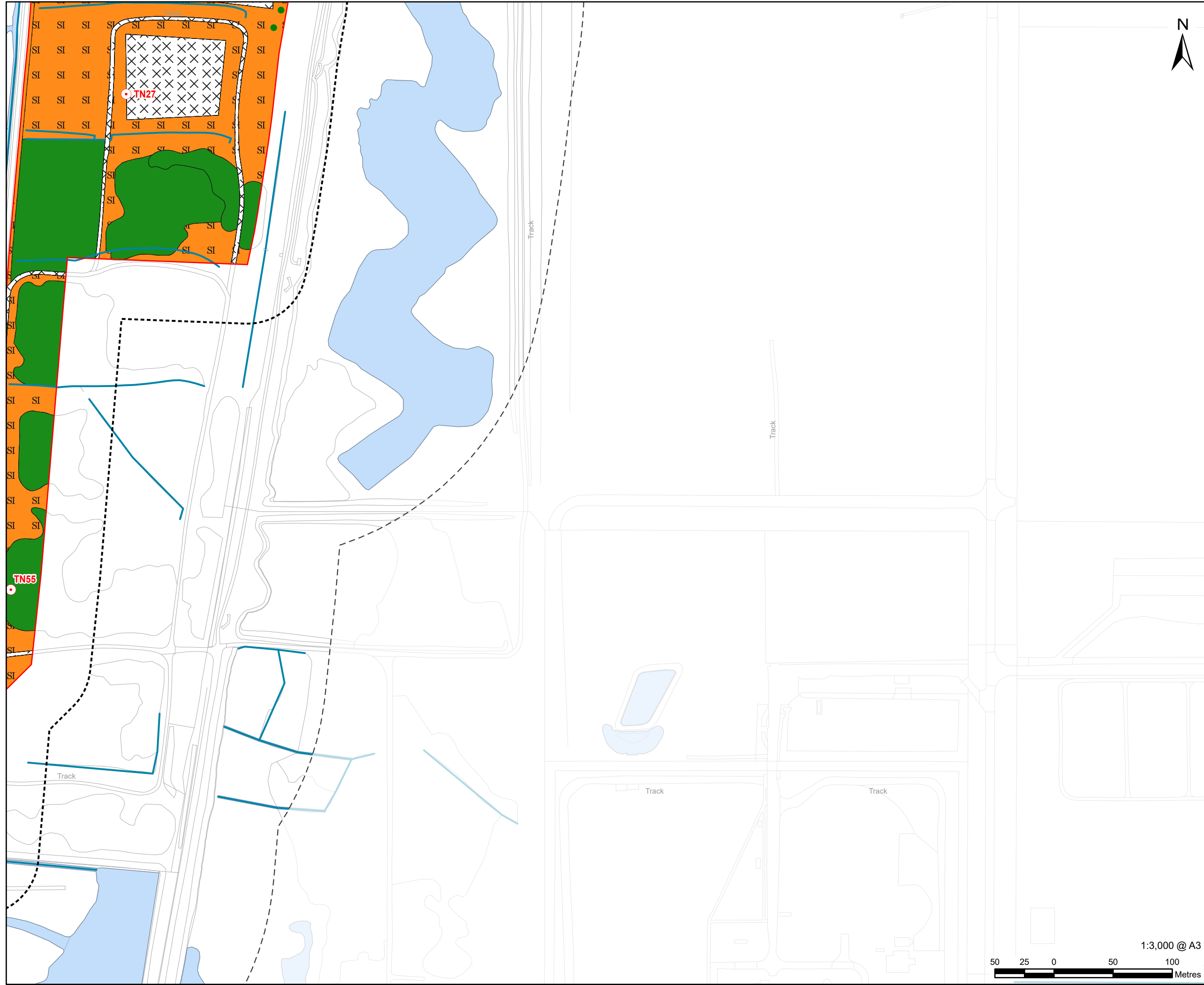
PROJECT NUMBER
60689030

FIGURE TITLE
Phase 1 Habitats Survey Results

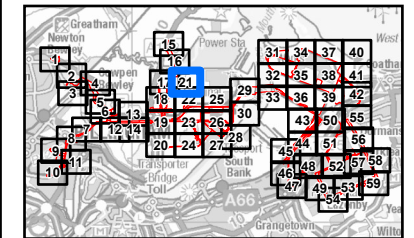
FIGURE NUMBER
Figure 12-4 (Sheet 20 of 59)



This drawing has been prepared for the use of AECOM's client. It may not be used, modified, reproduced or relied upon by third parties, except as agreed by AECOM or as required by law. AECOM accepts no responsibility, and denies any liability whatsoever, to any party that uses or relies on this drawing without AECOM's express written consent. Do not scale this document. All measurements must be obtained from the stated dimensions.



- LEGEND**
- Proposed development site
 - Proposed development site - 50 m Buffer
 - Proposed development site - 250 m Buffer
 - Target note
 - A3.1 - Broadleaved parkland/scattered trees
 - A1.1.1 - Broadleaved woodland - semi-natural
 - B2.2 - Neutral grassland - semi-improved
 - J1.3 - Cultivated/disturbed land - ephemeral/short perennial
 - Waterbody
 - Waterbody area



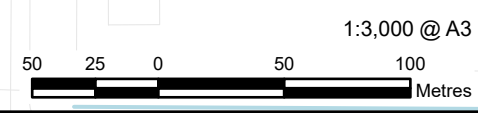
- NOTES**
- 1: Reproduced from Ordnance Survey digital map data © Crown copyright 2024. All rights reserved. Licence number 0100031673.
 - 2: Contains Ordnance Survey Data © Crown Copyright and database right 2024.

ISSUE PURPOSE
Environmental Statement

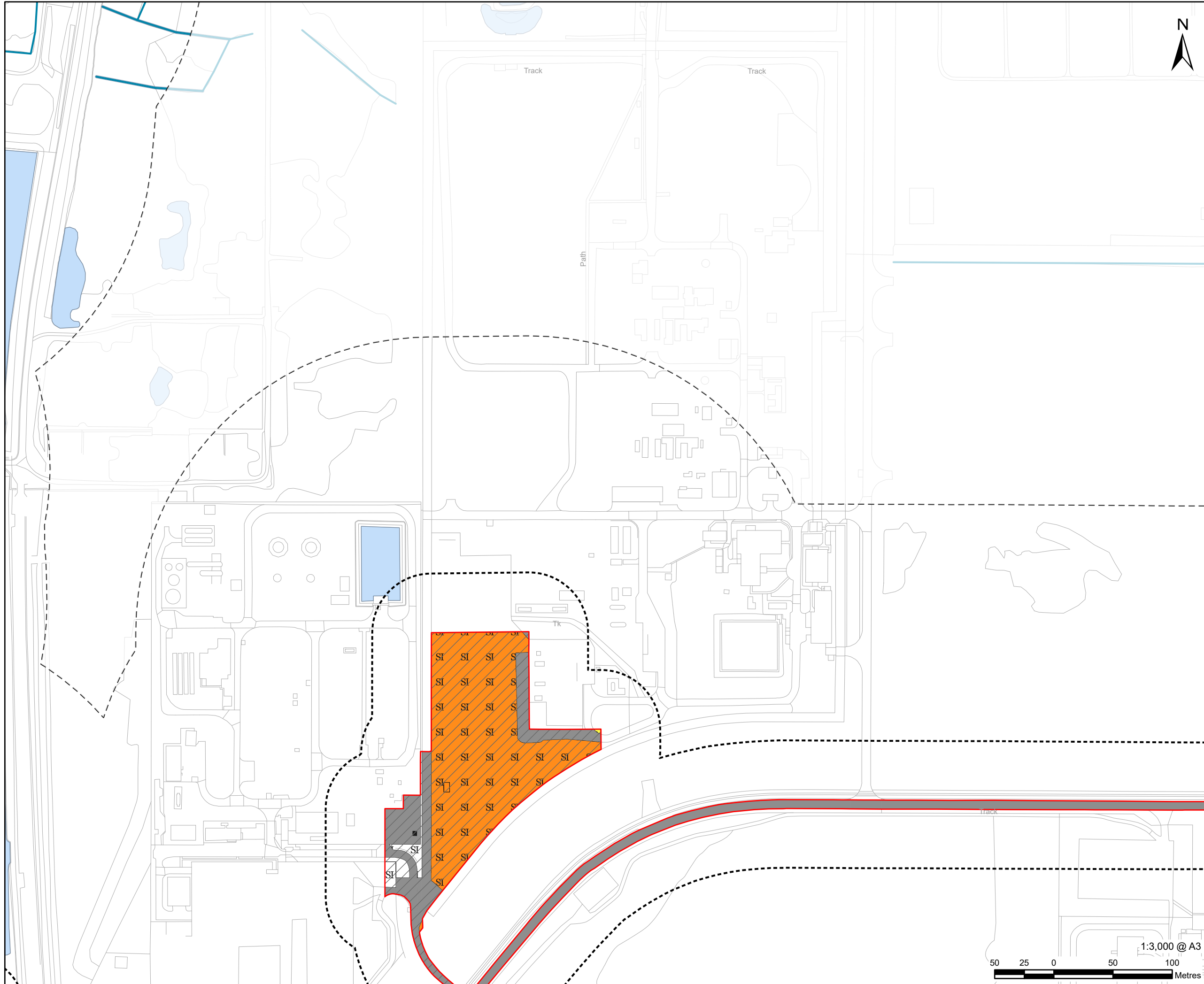
PROJECT NUMBER
60689030

FIGURE TITLE
Phase 1 Habitats Survey Results

FIGURE NUMBER
Figure 12-4 (Sheet 21 of 59)

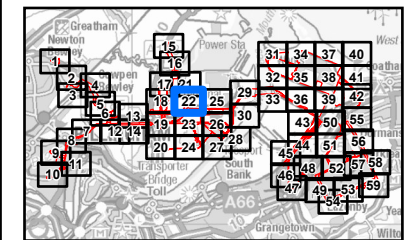


This drawing has been prepared for the use of AECOM's client. It may not be used, modified, reproduced or relied upon by third parties, except as agreed by AECOM or as required by law. AECOM accepts no responsibility, and denies any liability whatsoever, to any party that uses or relies on this drawing without AECOM's express written consent. Do not scale this document. All measurements must be obtained from the stated dimensions.



LEGEND

[Red outline]	Proposed development site
[Dashed black line]	Proposed development site - 50 m Buffer
[Dotted black line]	Proposed development site - 250 m Buffer
[Green hatched]	A2.1 - Scrub - dense/continuous
[Orange hatched]	B2.2 - Neutral grassland - semi-improved
[Grey hatched]	B6 - Poor semi-improved grassland
[Yellow hatched]	J1.2 - Cultivated/disturbed land - amenity grassland
[Black hatched]	J3.6 - Buildings
[Grey hatched]	Hardstanding
[Blue hatched]	Waterbody
[Light blue hatched]	Waterbody area
[White hatched]	Area not accessed



NOTES

- 1: Reproduced from Ordnance Survey digital map data © Crown copyright 2024. All rights reserved. Licence number 0100031673.
- 2: Contains Ordnance Survey Data © Crown Copyright and database right 2024.

ISSUE PURPOSE
Environmental Statement

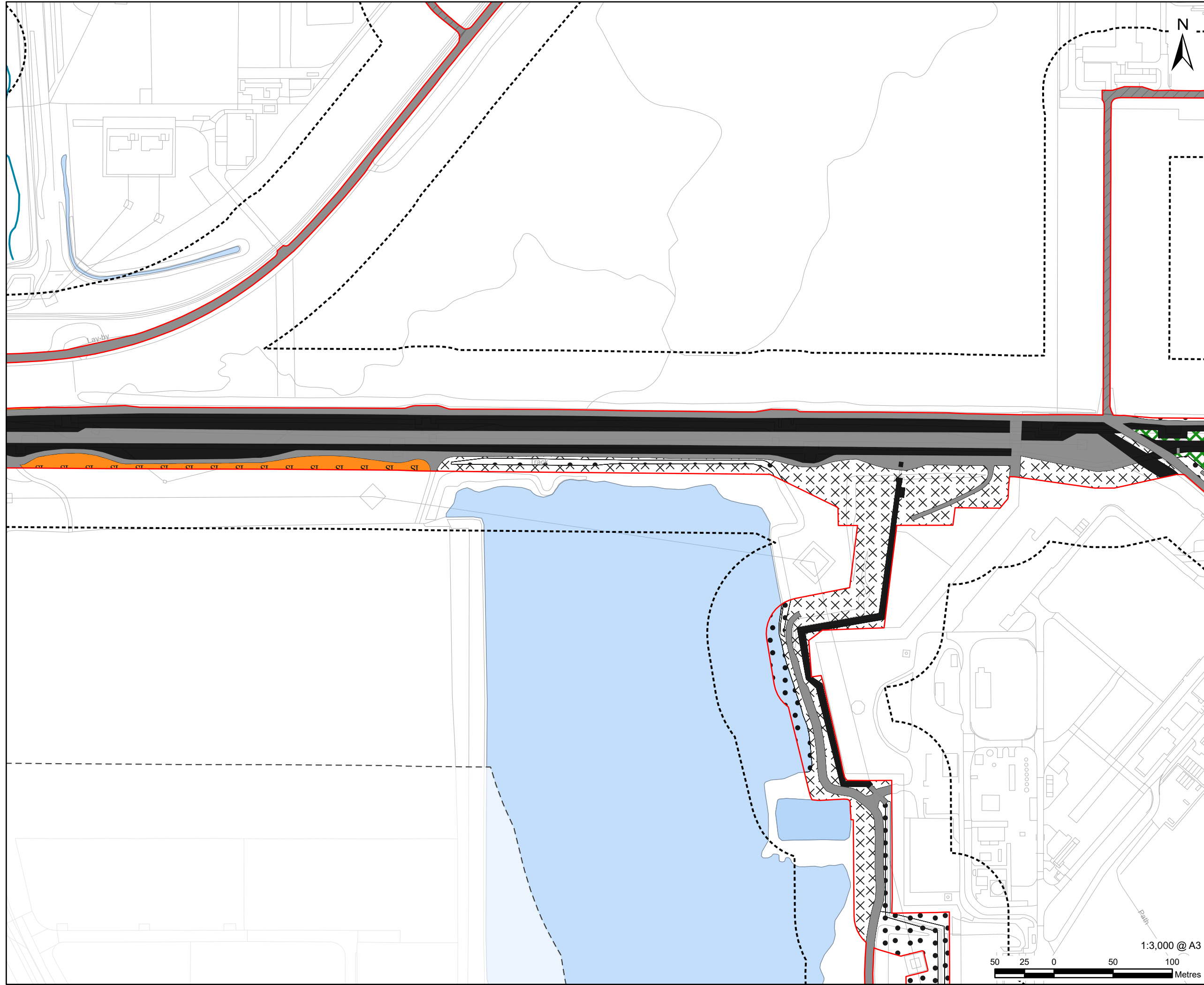
PROJECT NUMBER
60689030

FIGURE TITLE
Phase 1 Habitats Survey Results

FIGURE NUMBER
Figure 12-4 (Sheet 22 of 59)



This drawing has been prepared for the use of AECOM's client. It may not be used, modified, reproduced or relied upon by third parties, except as agreed by AECOM or as required by law. AECOM accepts no responsibility, and denies any liability whatsoever, to any party that uses or relies on this drawing without AECOM's express written consent. Do not scale this document. All measurements must be obtained from the stated dimensions.

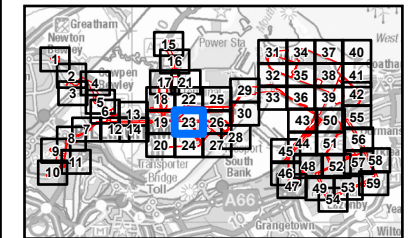


PROJECT
H2Teesside DCO

APPLICANT
H2 Teesside Limited

CONSULTANT
AECOM Limited
100 Embankment,
Cathedral Approach,
Manchester, M3 7FB
www.aecom.com

- LEGEND**
- Proposed development site
 - Proposed development site - 50 m Buffer
 - Proposed development site - 250 m Buffer
 - A2.1 - Scrub - dense/continuous
 - B2.2 - Neutral grassland - semi-improved
 - G1 - Standing water
 - J1.3 - Cultivated/disturbed land - ephemeral/short perennial
 - J3.6 - Buildings
 - J4 - Bare ground
 - Hardstanding
 - Waterbody
 - Waterbody area
 - Area not accessed



NOTES

- 1: Reproduced from Ordnance Survey digital map data © Crown copyright 2024. All rights reserved. Licence number 0100031673.
- 2: Contains Ordnance Survey Data © Crown Copyright and database right 2024.

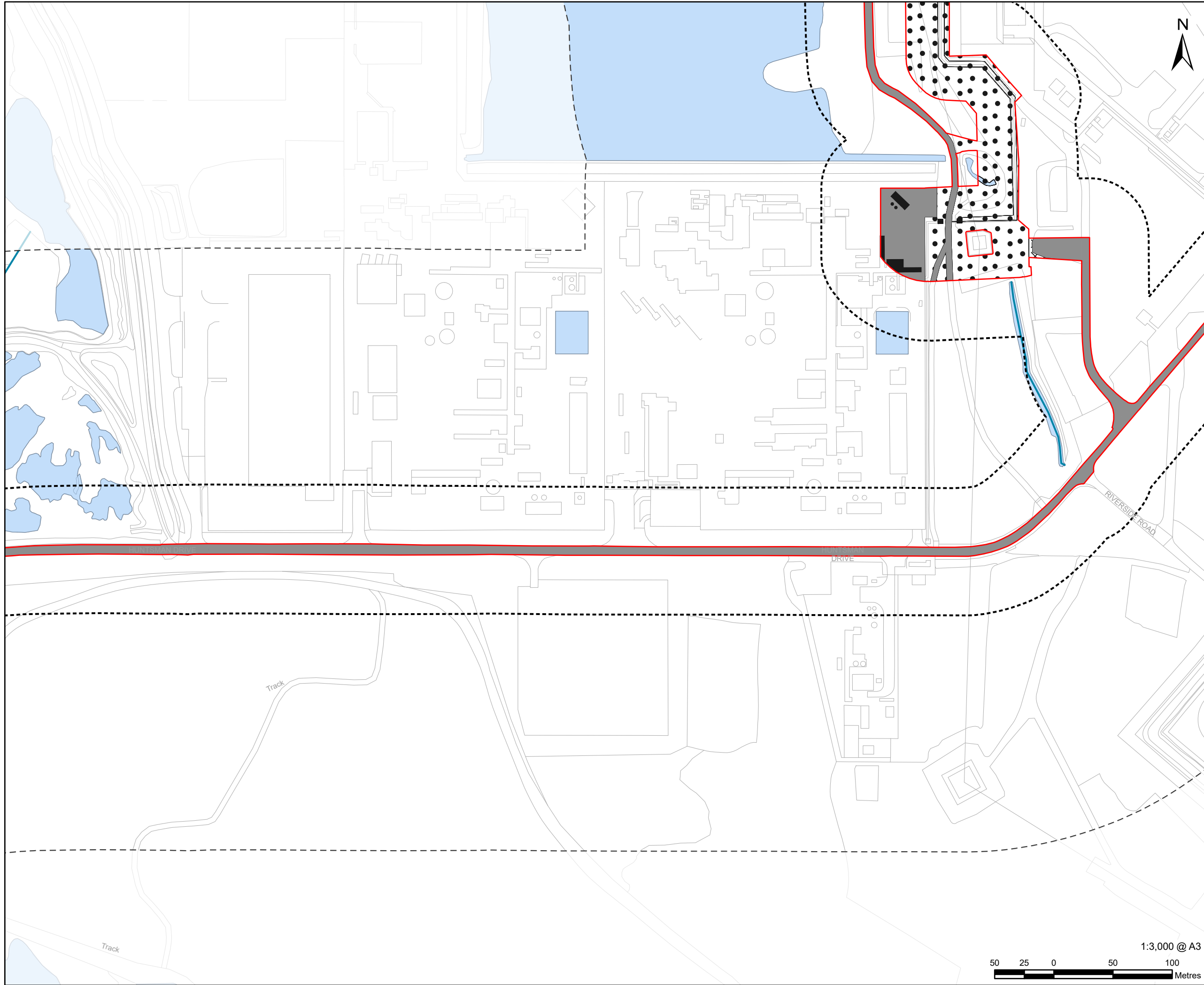
ISSUE PURPOSE
Environmental Statement

PROJECT NUMBER
60689030

FIGURE TITLE
Phase 1 Habitats Survey Results

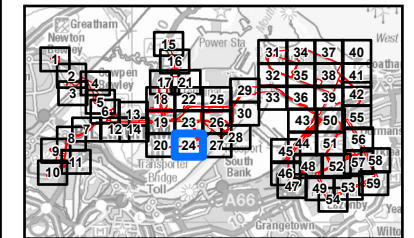
FIGURE NUMBER
Figure 12-4 (Sheet 23 of 59)

This drawing has been prepared for the use of AECOM's client. It may not be used, modified, reproduced or relied upon by third parties, except as agreed by AECOM or as required by law. AECOM accepts no responsibility, and denies any liability whatsoever, to any party that uses or relies on this drawing without AECOM's express written consent. Do not scale this document. All measurements must be obtained from the stated dimensions.



LEGEND

- Proposed development site
- Proposed development site - 50 m Buffer
- Proposed development site - 250 m Buffer
- B2.2 - Neutral grassland - semi-improved
- J1.3 - Cultivated/disturbed land - ephemeral/short perennial
- J3.6 - Buildings
- J4 - Bare ground
- Hardstanding
- Waterbody
- Waterbody area



NOTES

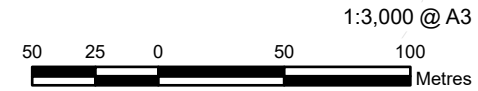
- 1: Reproduced from Ordnance Survey digital map data © Crown copyright 2024. All rights reserved. Licence number 0100031673.
- 2: Contains Ordnance Survey Data © Crown Copyright and database right 2024.

ISSUE PURPOSE
Environmental Statement

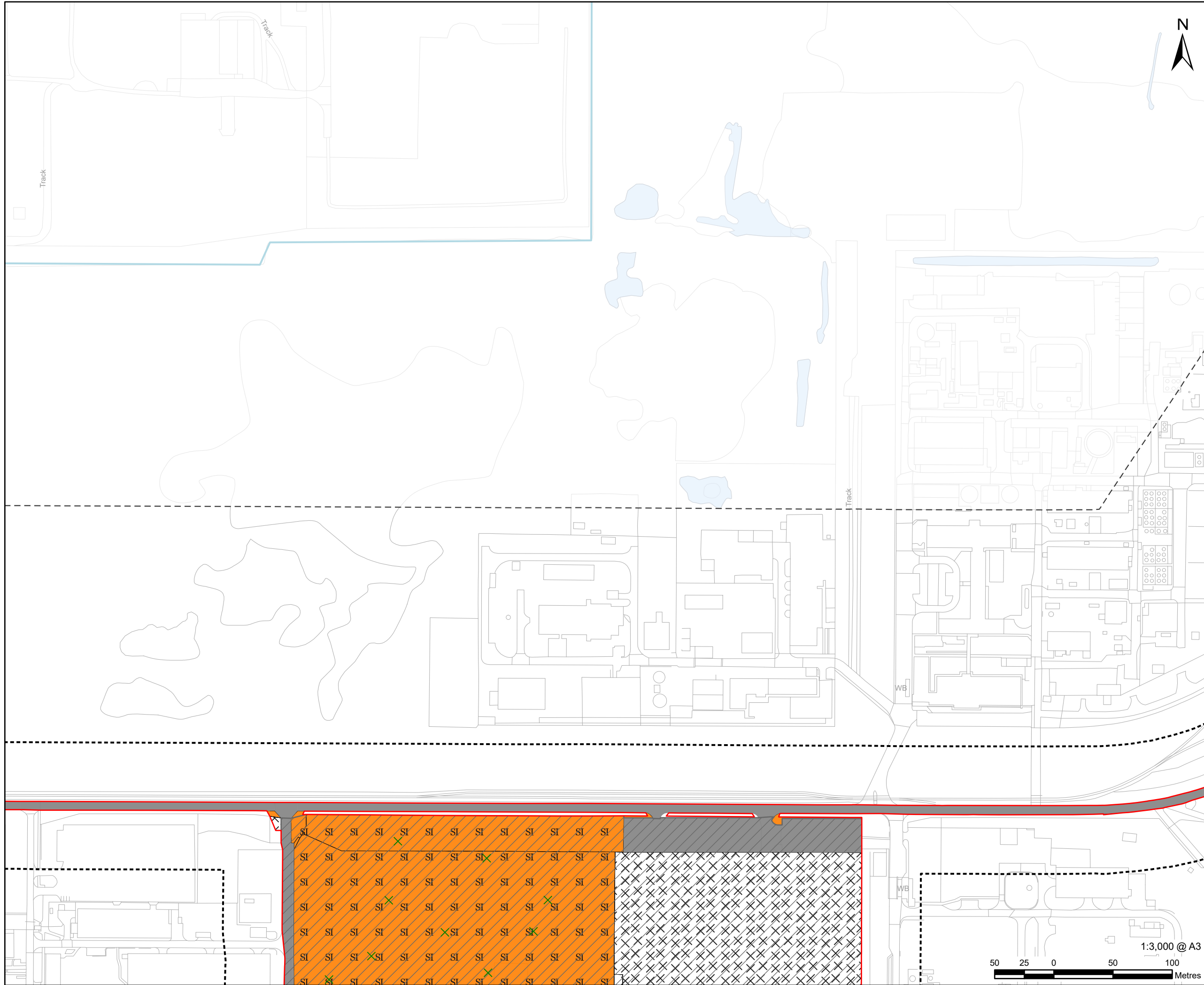
PROJECT NUMBER
60689030

FIGURE TITLE
Phase 1 Habitats Survey Results

FIGURE NUMBER
Figure 12-4 (Sheet 24 of 59)

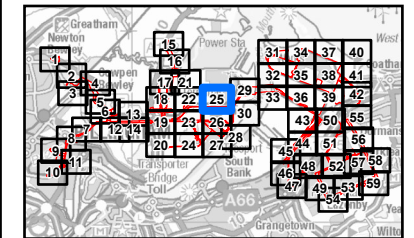


This drawing has been prepared for the use of AECOM's client. It may not be used, modified, reproduced or relied upon by third parties, except as agreed by AECOM or as required by law. AECOM accepts no responsibility, and denies any liability whatsoever, to any party that uses or relies on this drawing without AECOM's express written consent. Do not scale this document. All measurements must be obtained from the stated dimensions.



LEGEND

- Proposed development site
- Proposed development site - 50 m Buffer
- Proposed development site - 250 m Buffer
- X A2.2 - Scrub - scattered
- B2.2 - Neutral grassland - semi-improved
- J1.2 - Cultivated/disturbed land - amenity grassland
- J1.3 - Cultivated/disturbed land - ephemeral/short perennial
- Hardstanding
- Waterbody
- Waterbody area
- Area not accessed



NOTES

- 1: Reproduced from Ordnance Survey digital map data © Crown copyright 2024. All rights reserved. Licence number 0100031673.
- 2: Contains Ordnance Survey Data © Crown Copyright and database right 2024.

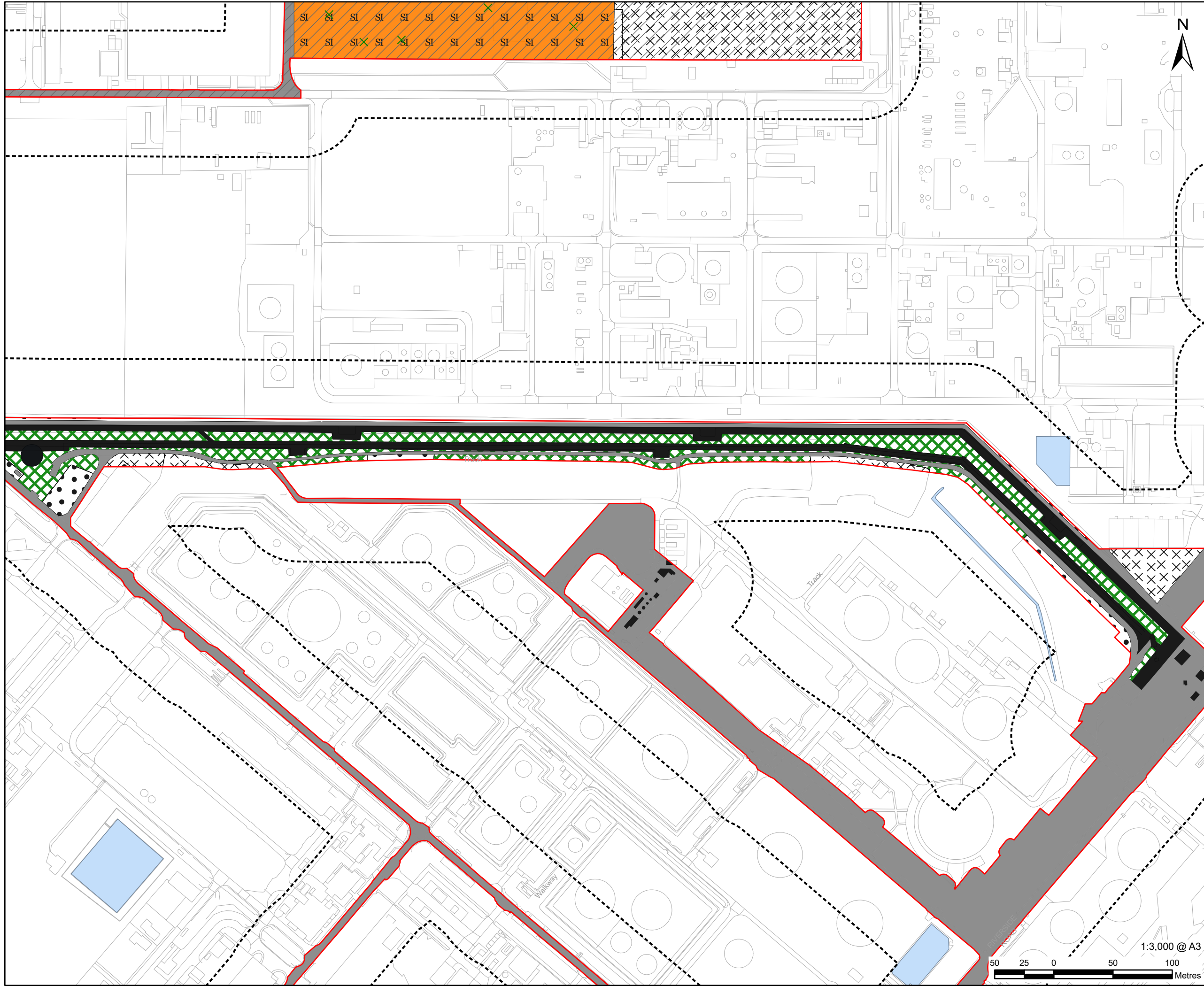
ISSUE PURPOSE
Environmental Statement

PROJECT NUMBER
60689030

FIGURE TITLE
Phase 1 Habitats Survey Results

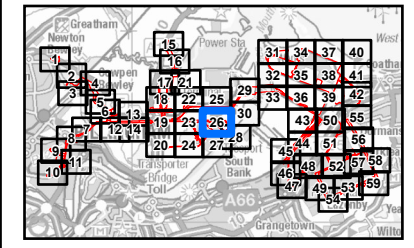
FIGURE NUMBER
Figure 12-4 (Sheet 25 of 59)

This drawing has been prepared for the use of AECOM's client. It may not be used, modified, reproduced or relied upon by third parties, except as agreed by AECOM or as required by law. AECOM accepts no responsibility, and denies any liability whatsoever, to any party that uses or relies on this drawing without AECOM's express written consent. Do not scale this document. All measurements must be obtained from the stated dimensions.



LEGEND

- Proposed development site
- Proposed development site - 50 m Buffer
- Proposed development site - 250 m Buffer
- A2.2 - Scrub - scattered
- A2.1 - Scrub - dense/continuous
- B2.2 - Neutral grassland - semi-improved
- J1.2 - Cultivated/disturbed land - amenity grassland
- J1.3 - Cultivated/disturbed land - ephemeral/short perennial
- J3.6 - Buildings
- J4 - Bare ground
- Hardstanding
- Waterbody area
- Area not accessed



NOTES

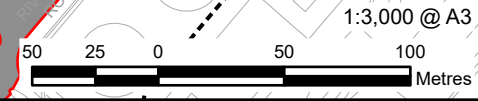
- 1: Reproduced from Ordnance Survey digital map data © Crown copyright 2024. All rights reserved. Licence number 0100031673.
- 2: Contains Ordnance Survey Data © Crown Copyright and database right 2024.

ISSUE PURPOSE
Environmental Statement

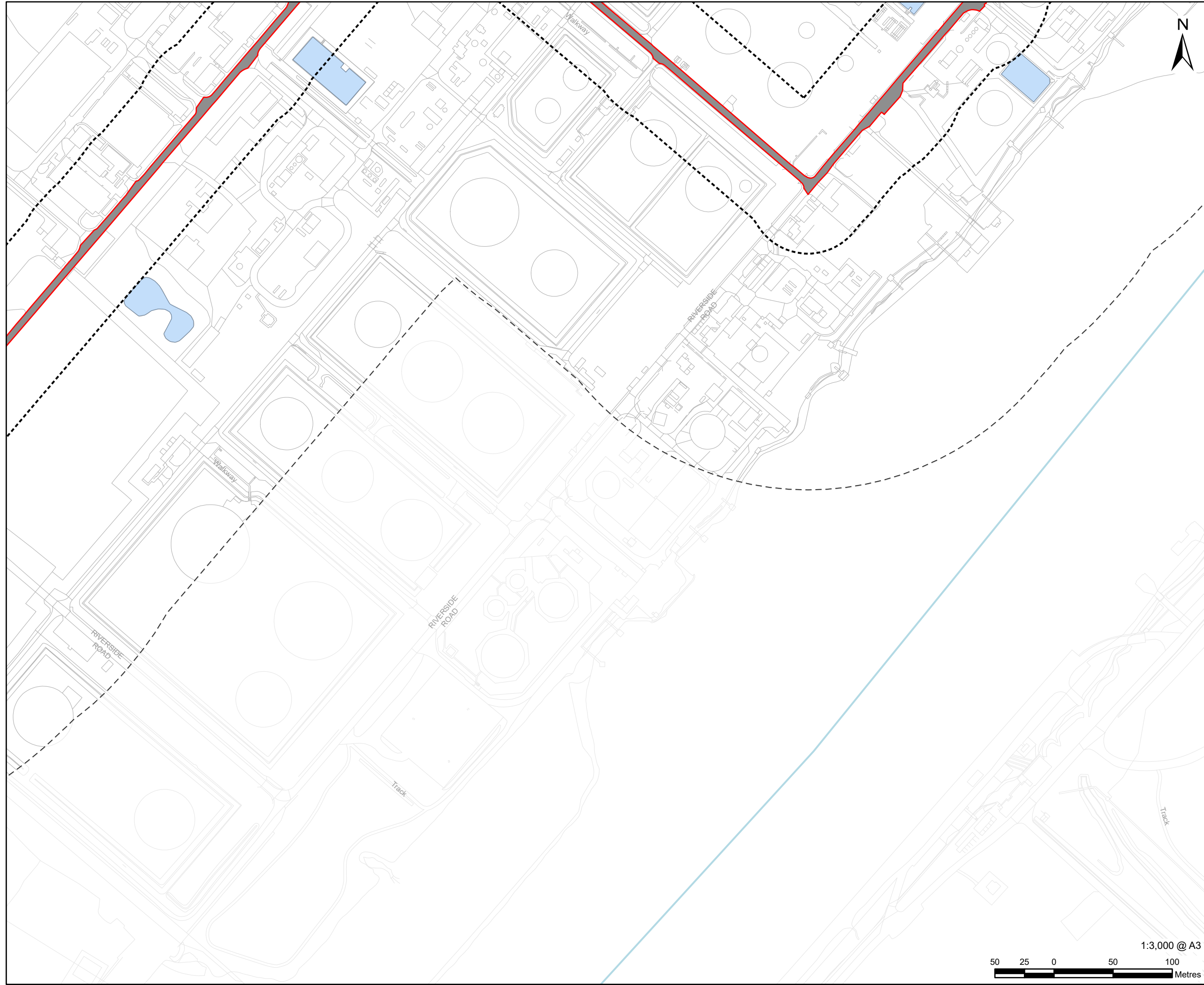
PROJECT NUMBER
60689030

FIGURE TITLE
Phase 1 Habitats Survey Results

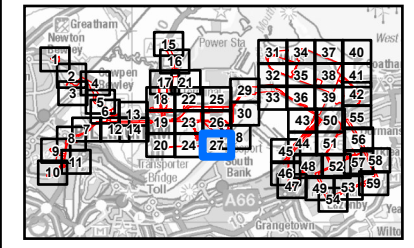
FIGURE NUMBER
Figure 12-4 (Sheet 26 of 59)



This drawing has been prepared for the use of AECOM's client. It may not be used, modified, reproduced or relied upon by third parties, except as agreed by AECOM or as required by law. AECOM accepts no responsibility, and denies any liability whatsoever, to any party that uses or relies on this drawing without AECOM's express written consent. Do not scale this document. All measurements must be obtained from the stated dimensions.



- LEGEND**
- Proposed development site
 - Proposed development site - 50 m Buffer
 - Proposed development site - 250 m Buffer
 - B2.2 - Neutral grassland - semi-improved
 - Hardstanding
 - Waterbody
 - Waterbody area



- NOTES**
- 1: Reproduced from Ordnance Survey digital map data © Crown copyright 2024. All rights reserved. Licence number 0100031673.
 - 2: Contains Ordnance Survey Data © Crown Copyright and database right 2024.

ISSUE PURPOSE
Environmental Statement

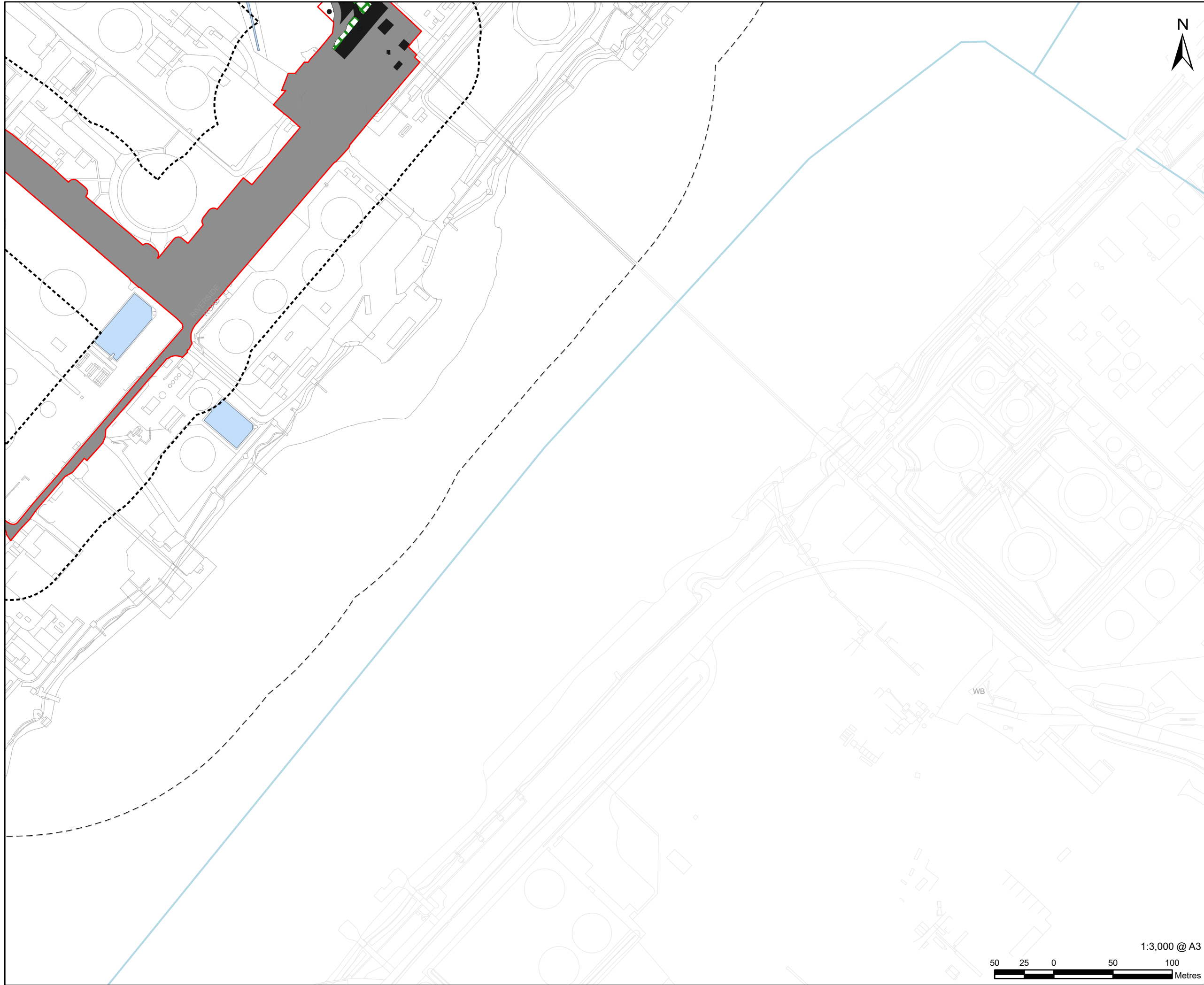
PROJECT NUMBER
60689030

FIGURE TITLE
Phase 1 Habitats Survey Results

FIGURE NUMBER
Figure 12-4 (Sheet 27 of 59)

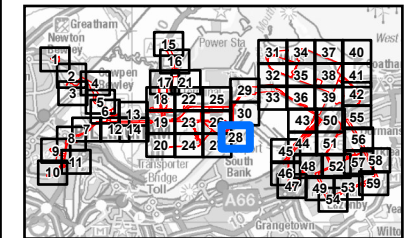


This drawing has been prepared for the use of AECOM's client. It may not be used, modified, reproduced or relied upon by third parties, except as agreed by AECOM or as required by law. AECOM accepts no responsibility, and denies any liability whatsoever, to any party that uses or relies on this drawing without AECOM's express written consent. Do not scale this document. All measurements must be obtained from the stated dimensions.



LEGEND

- Proposed development site
- Proposed development site - 50 m Buffer
- Proposed development site - 250 m Buffer
- A2.1 - Scrub - dense/continuous
- J3.6 - Buildings
- J4 - Bare ground
- Hardstanding
- Waterbody
- Waterbody area



NOTES

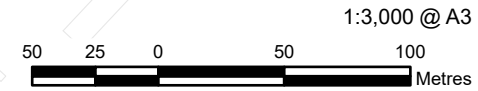
- 1: Reproduced from Ordnance Survey digital map data © Crown copyright 2024. All rights reserved. Licence number 0100031673.
- 2: Contains Ordnance Survey Data © Crown Copyright and database right 2024.

ISSUE PURPOSE
Environmental Statement

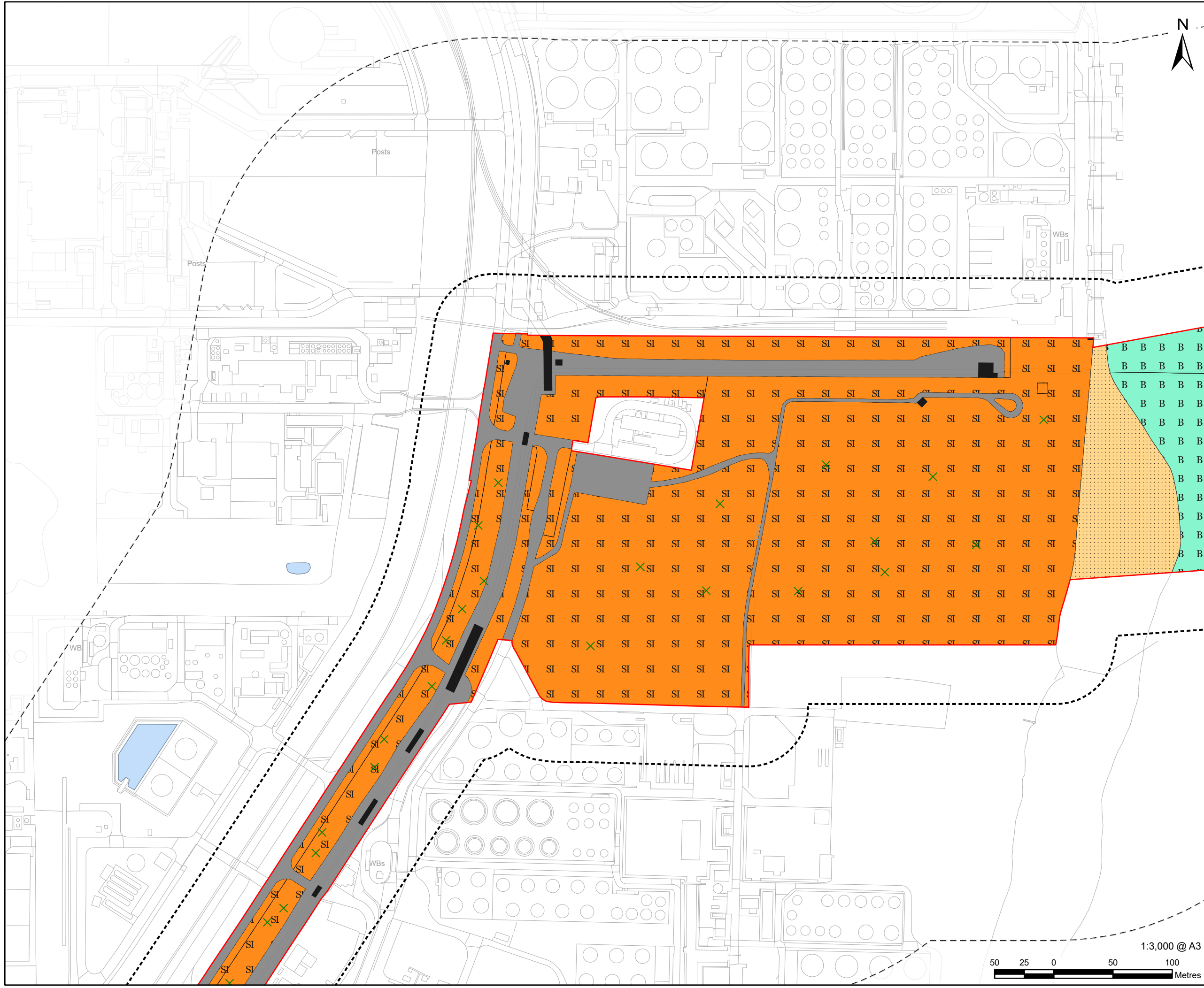
PROJECT NUMBER
60689030

FIGURE TITLE
Phase 1 Habitats Survey Results

FIGURE NUMBER
Figure 12-4 (Sheet 28 of 59)

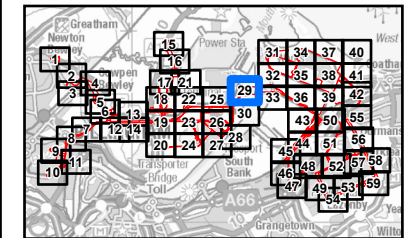


This drawing has been prepared for the use of AECOM's client. It may not be used, modified, reproduced or relied upon by third parties, except as agreed by AECOM or as required by law. AECOM accepts no responsibility, and denies any liability whatsoever, to any party that uses or relies on this drawing without AECOM's express written consent. Do not scale this document. All measurements must be obtained from the stated dimensions.



LEGEND

- Proposed development site
- Proposed development site - 50 m Buffer
- Proposed development site - 250 m Buffer
- X A2.2 - Scrub - scattered
- SI B2.2 - Neutral grassland - semi-improved
- B G2.6 - Running water - brackish
- H1.1 - Intertidal - mud/sand
- J3.6 - Buildings
- Hardstanding
- Waterbody area



NOTES

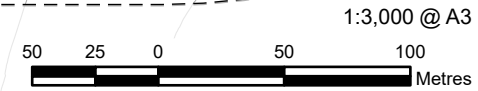
- 1: Reproduced from Ordnance Survey digital map data © Crown copyright 2024. All rights reserved. Licence number 0100031673.
- 2: Contains Ordnance Survey Data © Crown Copyright and database right 2024.

ISSUE PURPOSE
Environmental Statement

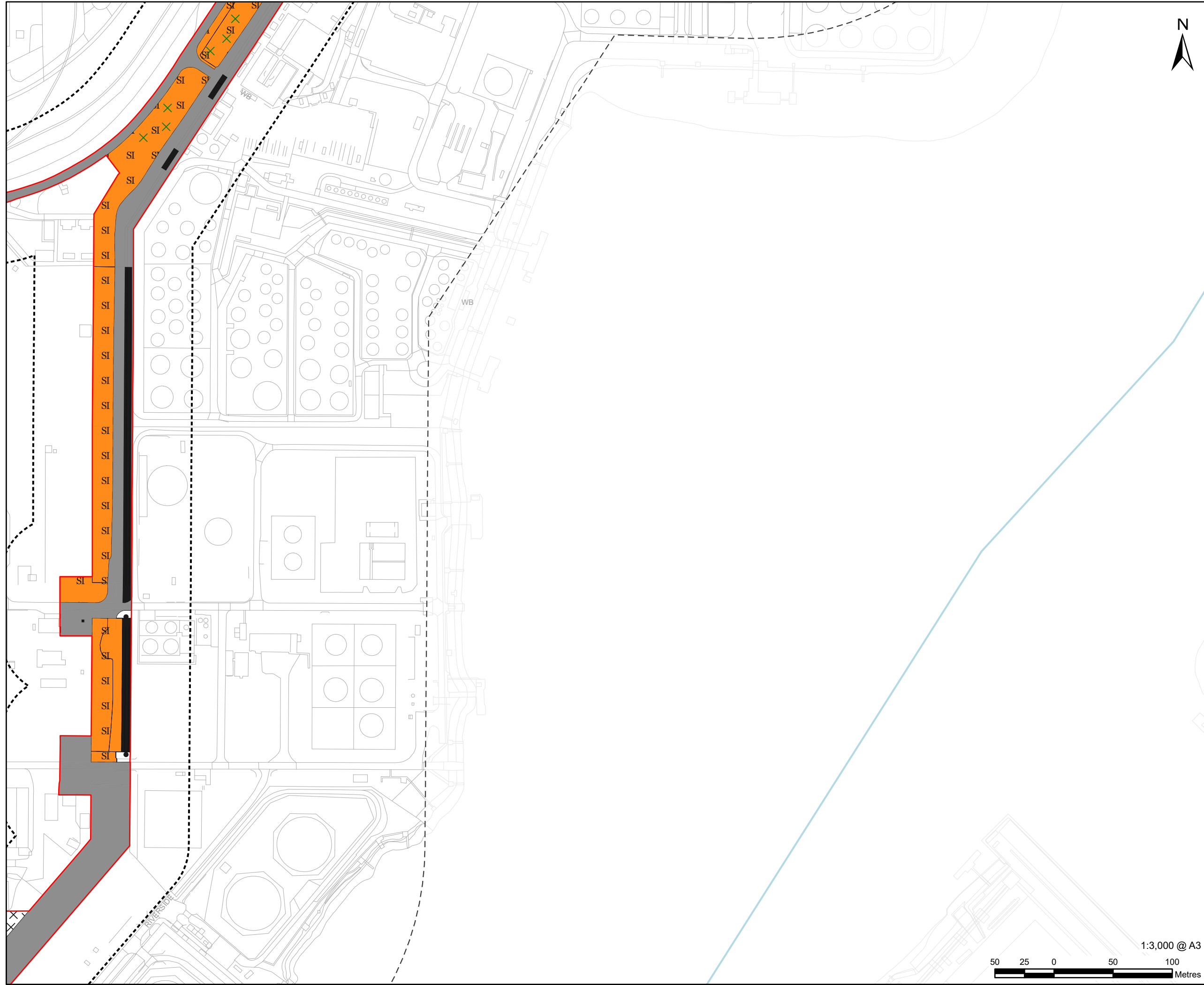
PROJECT NUMBER
60689030

FIGURE TITLE
Phase 1 Habitats Survey Results

FIGURE NUMBER
Figure 12-4 (Sheet 29 of 59)

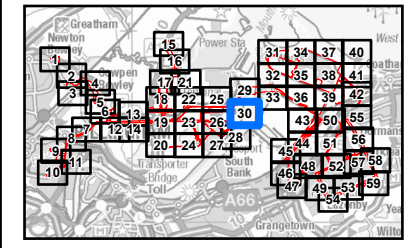


This drawing has been prepared for the use of AECOM's client. It may not be used, modified, reproduced or relied upon by third parties, except as agreed by AECOM or as required by law. AECOM accepts no responsibility, and denies any liability whatsoever, to any party that uses or relies on this drawing without AECOM's express written consent. Do not scale this document. All measurements must be obtained from the stated dimensions.



LEGEND

- Proposed development site
- Proposed development site - 50 m Buffer
- Proposed development site - 250 m Buffer
- X A2.2 - Scrub - scattered
- B2.2 - Neutral grassland - semi-improved
- J1.3 - Cultivated/disturbed land - ephemeral/short perennial
- J3.6 - Buildings
- J4 - Bare ground
- Hardstanding
- Waterbody



NOTES

- 1: Reproduced from Ordnance Survey digital map data © Crown copyright 2024. All rights reserved. Licence number 0100031673.
- 2: Contains Ordnance Survey Data © Crown Copyright and database right 2024.

ISSUE PURPOSE
Environmental Statement

PROJECT NUMBER
60689030

FIGURE TITLE
Phase 1 Habitats Survey Results

FIGURE NUMBER
Figure 12-4 (Sheet 30 of 59)

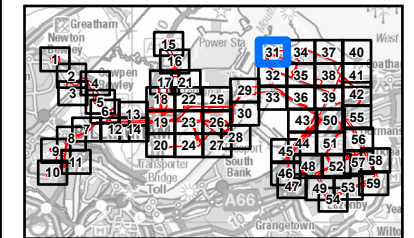
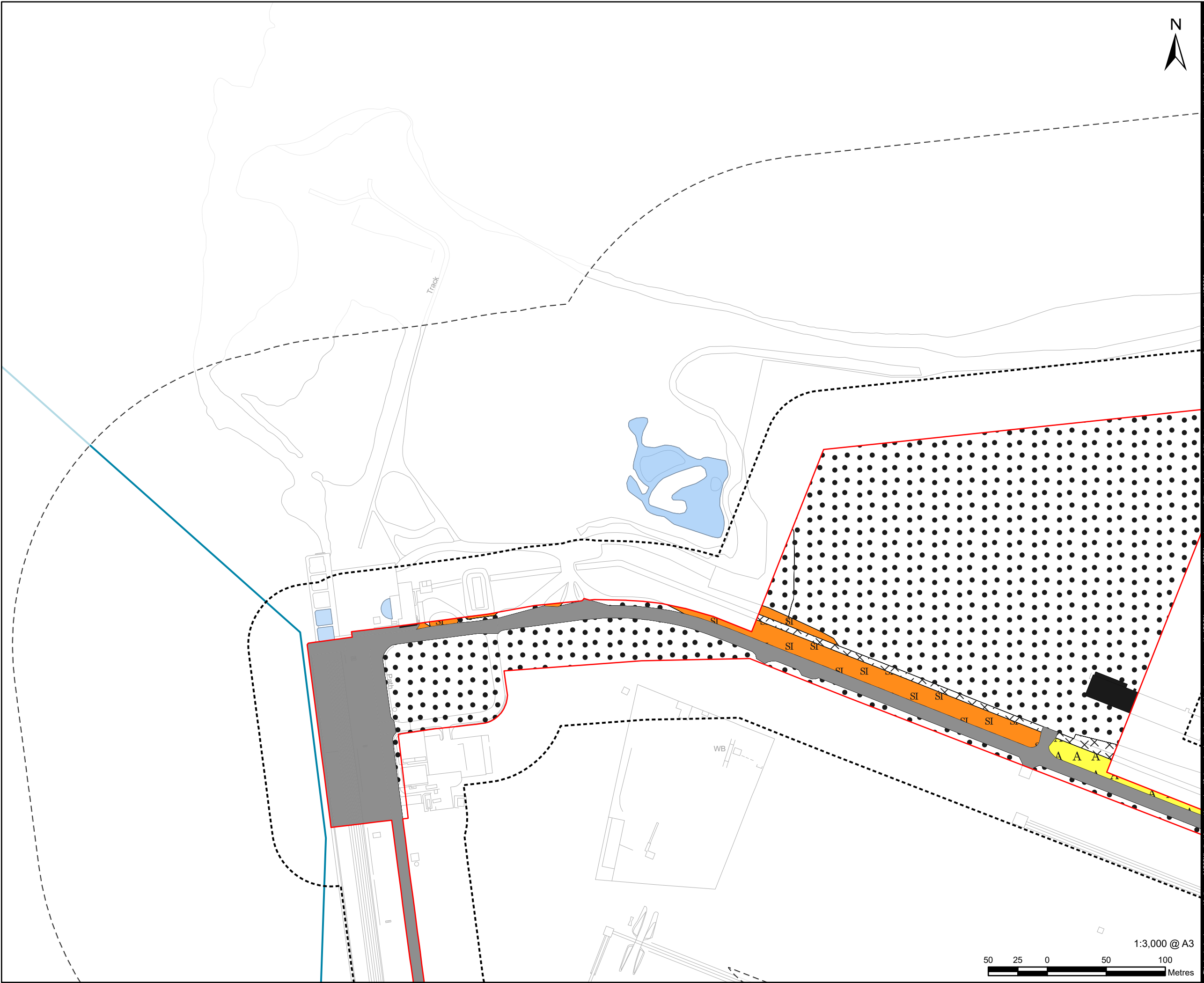


This drawing has been prepared for the use of AECOM's client. It may not be used, modified, reproduced or relied upon by third parties, except as agreed by AECOM or as required by law. AECOM accepts no responsibility, and denies any liability whatsoever, to any party that uses or relies on this drawing without AECOM's express written consent. Do not scale this document. All measurements must be obtained from the stated dimensions.



LEGEND

- Proposed development site
- Proposed development site - 50 m Buffer
- Proposed development site - 250 m Buffer
- B2.2 - Neutral grassland - semi-improved
- G1 - Standing water
- G2.6 - Running water - brackish
- J1.2 - Cultivated/disturbed land - amenity grassland
- J1.3 - Cultivated/disturbed land - ephemeral/short perennial
- J3.6 - Buildings
- J4 - Bare ground
- Hardstanding
- Waterbody
- Waterbody area



NOTES

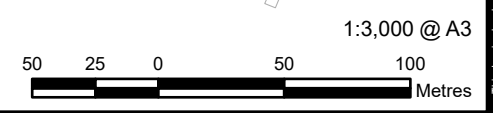
- 1: Reproduced from Ordnance Survey digital map data © Crown copyright 2024. All rights reserved. Licence number 0100031673.
- 2: Contains Ordnance Survey Data © Crown Copyright and database right 2024.

ISSUE PURPOSE
Environmental Statement

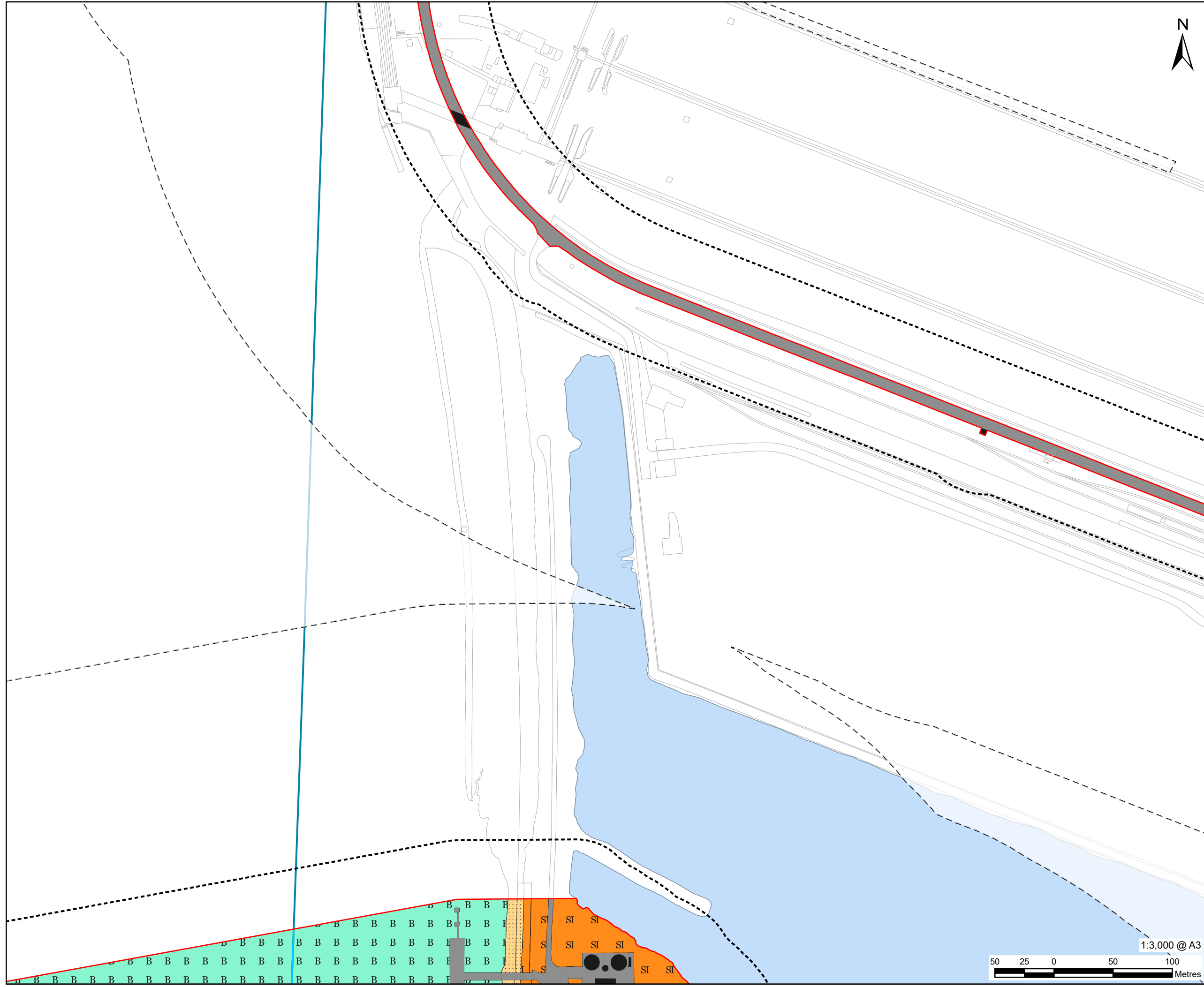
PROJECT NUMBER
60689030

FIGURE TITLE
Phase 1 Habitats Survey Results

FIGURE NUMBER
Figure 12-4 (Sheet 31 of 59)

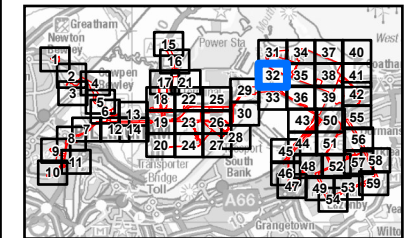


This drawing has been prepared for the use of AECOM's client. It may not be used, modified, reproduced or relied upon by third parties, except as agreed by AECOM or as required by law. AECOM accepts no responsibility, and denies any liability whatsoever, to any party that uses or relies on this drawing without AECOM's express written consent. Do not scale this document. All measurements must be obtained from the stated dimensions.



LEGEND

- Proposed development site
- Proposed development site - 50 m Buffer
- Proposed development site - 250 m Buffer
- G2 - Running water
- B2.2 - Neutral grassland - semi-improved
- G2.6 - Running water - brackish
- H1.1 - Intertidal - mud/sand
- J3.6 - Buildings
- J4 - Bare ground
- Hardstanding
- Waterbody
- Waterbody area



NOTES

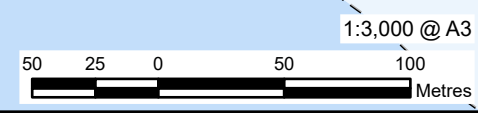
- 1: Reproduced from Ordnance Survey digital map data © Crown copyright 2024. All rights reserved. Licence number 0100031673.
- 2: Contains Ordnance Survey Data © Crown Copyright and database right 2024.

ISSUE PURPOSE
Environmental Statement

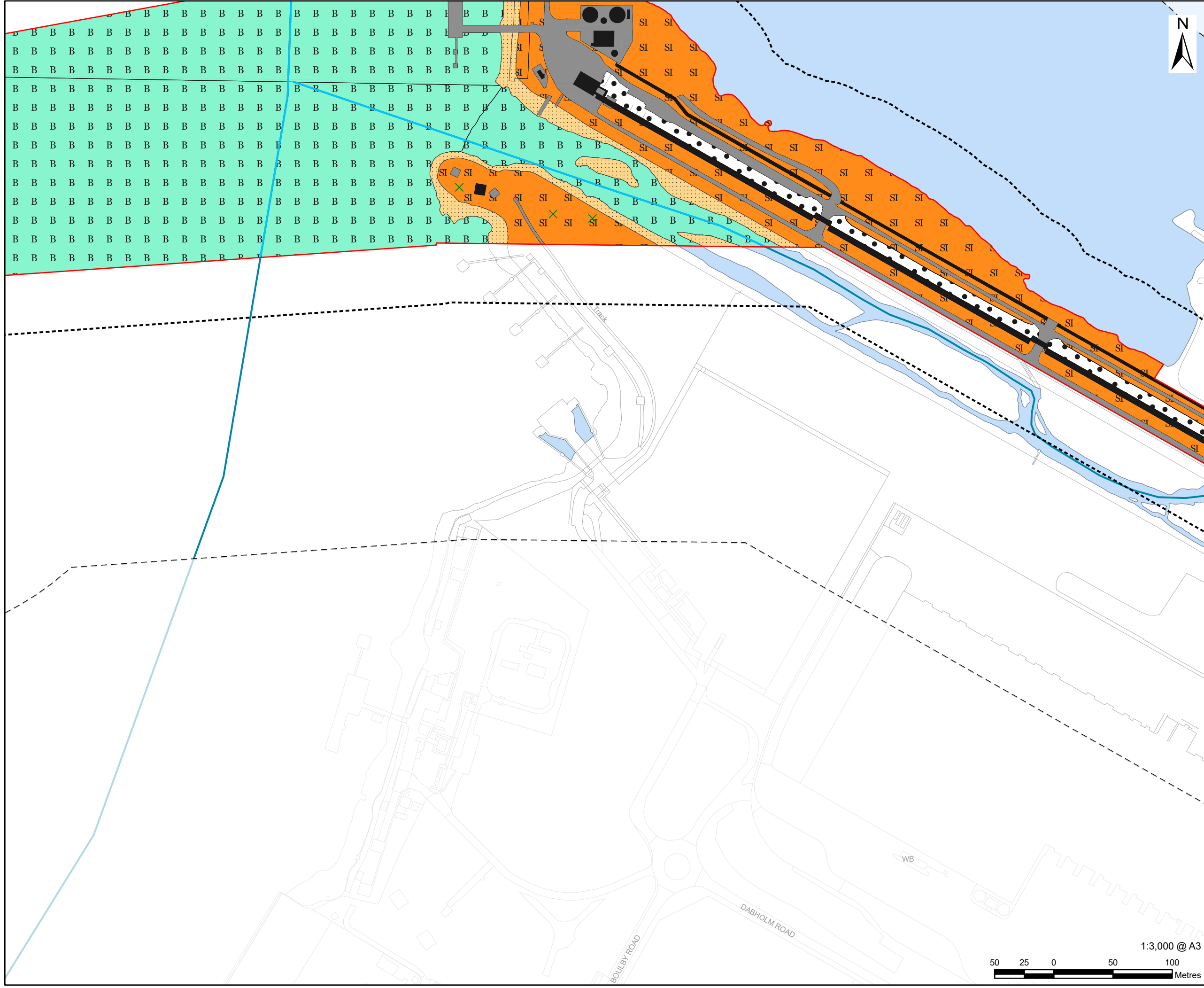
PROJECT NUMBER
60689030

FIGURE TITLE
Phase 1 Habitats Survey Results

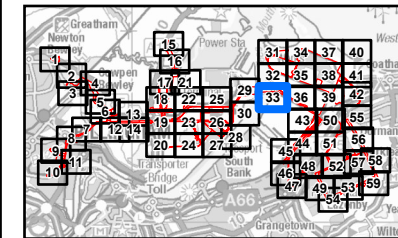
FIGURE NUMBER
Figure 12-4 (Sheet 32 of 59)



This drawing has been prepared for the use of AECOM's client. It may not be used, modified, reproduced or relied upon by third parties, except as agreed by AECOM or as required by law. AECOM accepts no responsibility, and denies any liability whatsoever, to any party that uses or relies on this drawing without AECOM's express written consent. Do not scale this document. All measurements must be obtained from the stated dimensions.



- LEGEND**
- Proposed development site
 - Proposed development site - 50 m Buffer
 - Proposed development site - 250 m Buffer
 - X A2.2 - Scrub - scattered
 - G2 - Running water
 - B2.2 - Neutral grassland - semi-improved
 - G2.6 - Running water - brackish
 - H1.1 - Intertidal - mud/sand
 - J3.6 - Buildings
 - J4 - Bare ground
 - Hardstanding
 - Waterbody
 - Waterbody area



NOTES

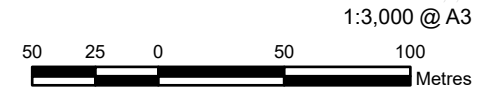
- 1: Reproduced from Ordnance Survey digital map data © Crown copyright 2024. All rights reserved. Licence number 0100031673.
- 2: Contains Ordnance Survey Data © Crown Copyright and database right 2024.

ISSUE PURPOSE
Environmental Statement

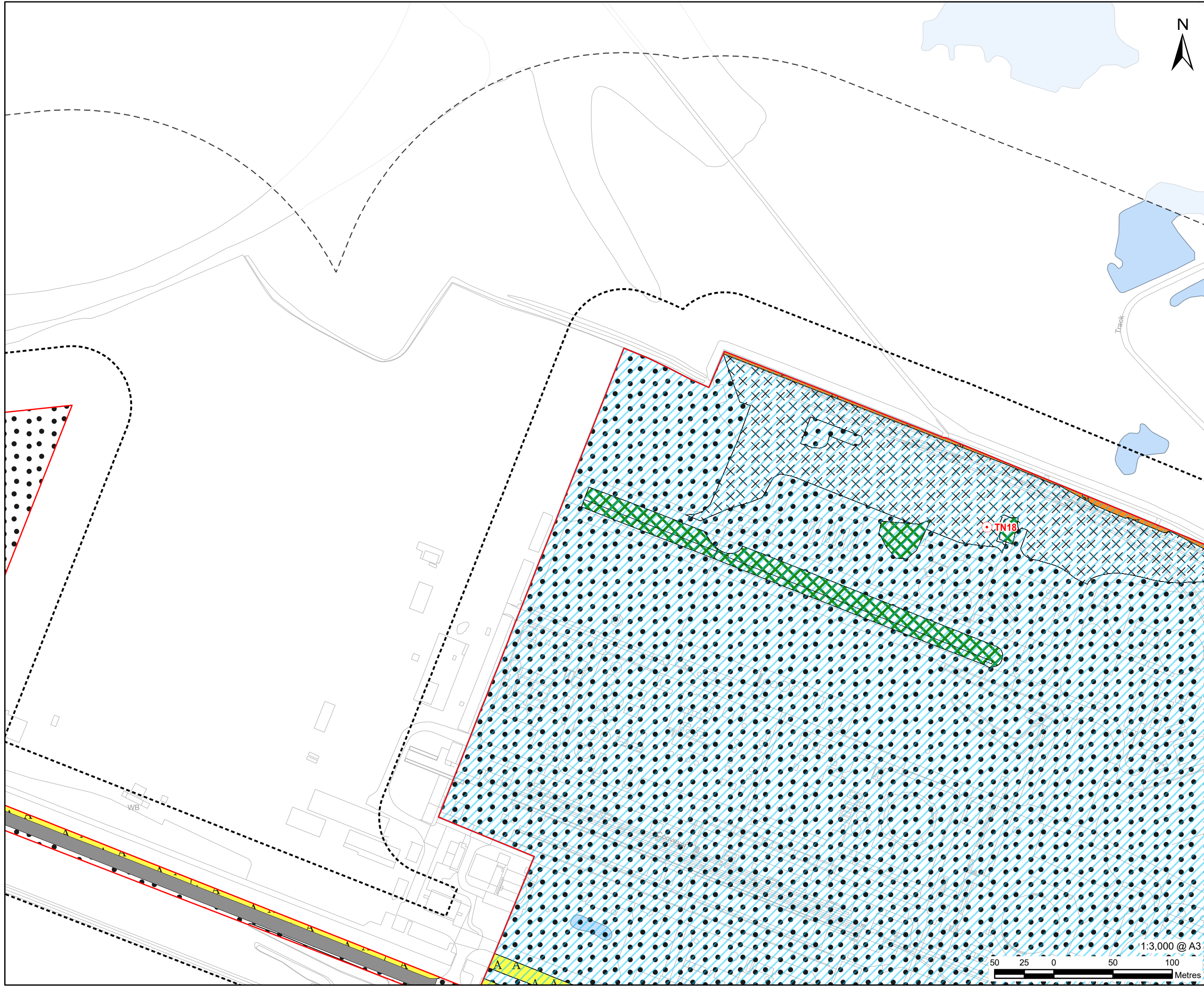
PROJECT NUMBER
60689030

FIGURE TITLE
Phase 1 Habitats Survey Results

FIGURE NUMBER
Figure 12-4 (Sheet 33 of 59)



This drawing has been prepared for the use of AECOM's client. It may not be used, modified, reproduced or relied upon by third parties, except as agreed by AECOM or as required by law. AECOM accepts no responsibility, and denies any liability whatsoever, to any party that uses or relies on this drawing without AECOM's express written consent. Do not scale this document. All measurements must be obtained from the stated dimensions.

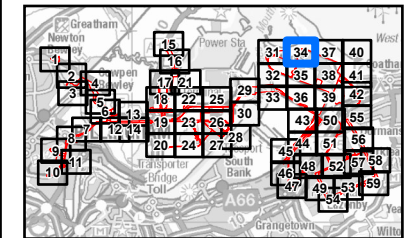


PROJECT
H2Teesside DCO

APPLICANT
H2 Teesside Limited

CONSULTANT
AECOM Limited
100 Embankment,
Cathedral Approach,
Manchester, M3 7FB
www.aecom.com

- LEGEND**
- Proposed development site
 - Proposed development site - 50 m Buffer
 - Proposed development site - 250 m Buffer
 - Main site
 - Target note
 - A2.1 - Scrub - dense/continuous
 - B2.2 - Neutral grassland - semi-improved
 - J1.2 - Cultivated/disturbed land - amenity grassland
 - J1.3 - Cultivated/disturbed land - ephemeral/short perennial
 - J4 - Bare ground
 - Hardstanding
 - Waterbody area



NOTES

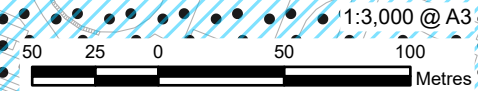
- 1: Reproduced from Ordnance Survey digital map data © Crown copyright 2024. All rights reserved. Licence number 0100031673.
- 2: Contains Ordnance Survey Data © Crown Copyright and database right 2024.

ISSUE PURPOSE
Environmental Statement

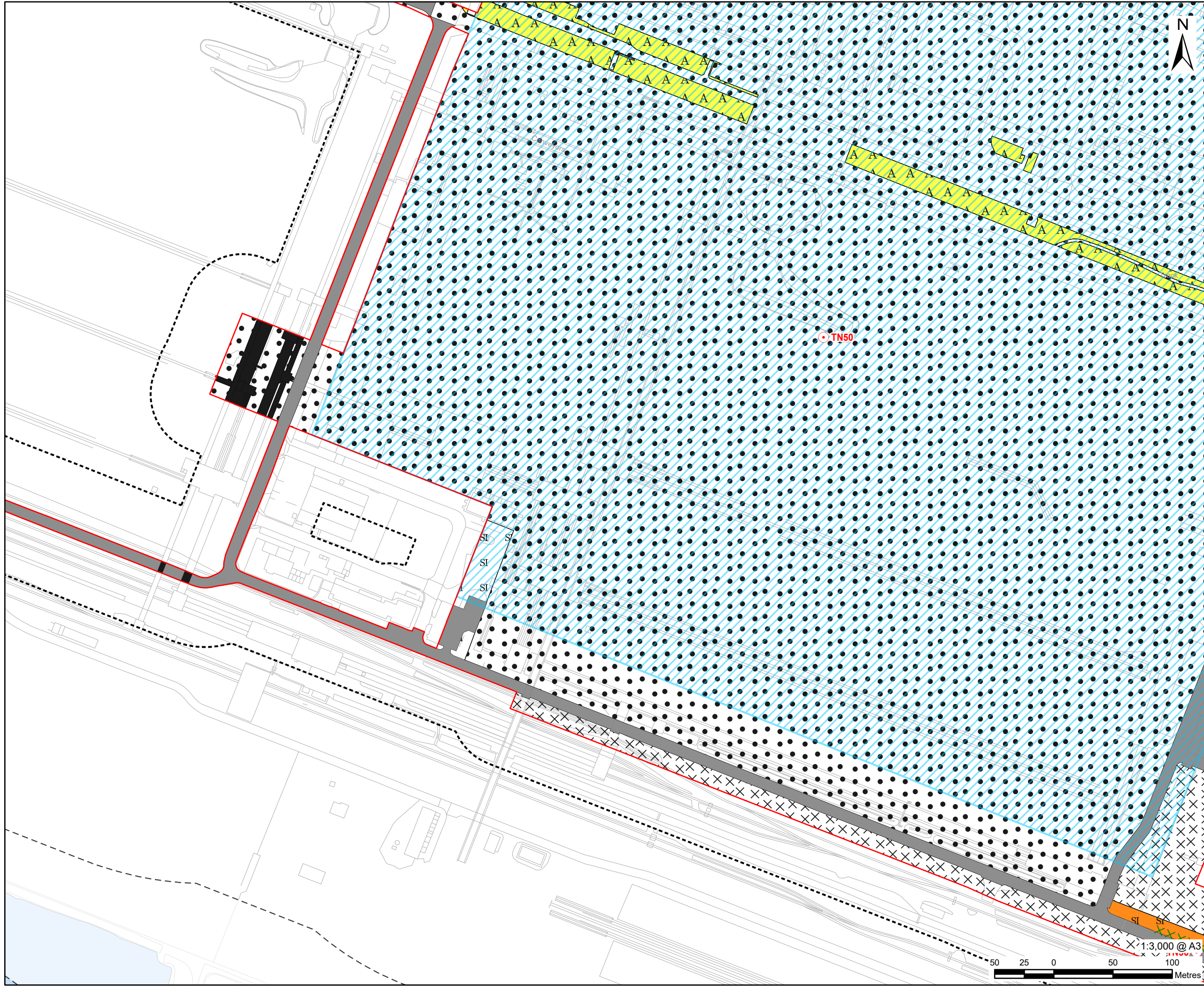
PROJECT NUMBER
60689030

FIGURE TITLE
Phase 1 Habitats Survey Results

FIGURE NUMBER
Figure 12-4 (Sheet 34 of 59)

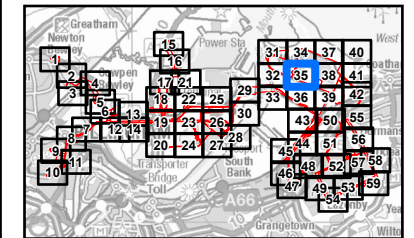


This drawing has been prepared for the use of AECOM's client. It may not be used, modified, reproduced or relied upon by third parties, except as agreed by AECOM or as required by law. AECOM accepts no responsibility, and denies any liability whatsoever, to any party that uses or relies on this drawing without AECOM's express written consent. Do not scale this document. All measurements must be obtained from the stated dimensions.



LEGEND

- Proposed development site
- Proposed development site - 50 m Buffer
- Proposed development site - 250 m Buffer
- Main site
- Target note
- X A2.2 - Scrub - scattered
- B2.2 - Neutral grassland - semi-improved
- B6 - Poor semi-improved grassland
- J1.2 - Cultivated/disturbed land - amenity grassland
- J1.3 - Cultivated/disturbed land - ephemeral/short perennial
- J3.6 - Buildings
- J4 - Bare ground
- Hardstanding
- Waterbody area



NOTES

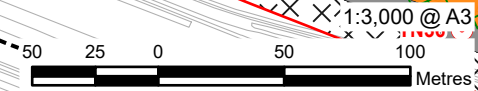
- 1: Reproduced from Ordnance Survey digital map data © Crown copyright 2024. All rights reserved. Licence number 0100031673.
- 2: Contains Ordnance Survey Data © Crown Copyright and database right 2024.

ISSUE PURPOSE
Environmental Statement

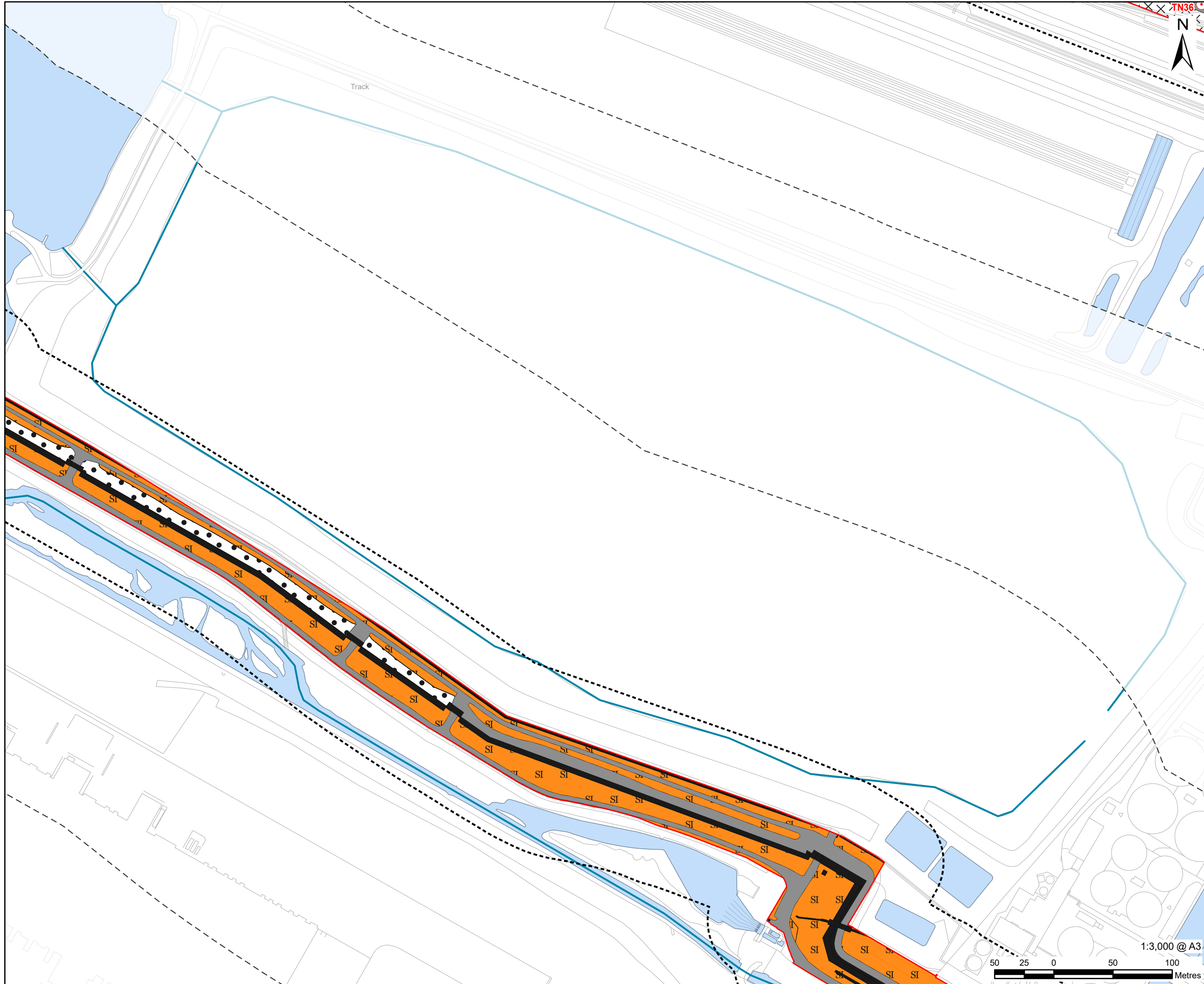
PROJECT NUMBER
60689030

FIGURE TITLE
Phase 1 Habitats Survey Results

FIGURE NUMBER
Figure 12-4 (Sheet 35 of 59)

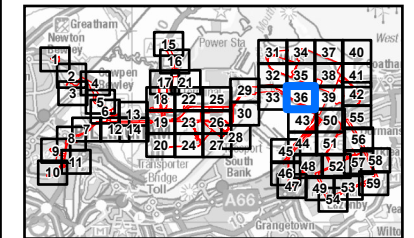


This drawing has been prepared for the use of AECOM's client. It may not be used, modified, reproduced or relied upon by third parties, except as signed by AECOM or as required by law. AECOM accepts no responsibility, and denies any liability whatsoever, to any party that uses or relies on this drawing without AECOM's express written consent. Do not scale this document. All measurements must be obtained from the stated dimensions.



LEGEND

- Proposed development site
- Proposed development site - 50 m Buffer
- Proposed development site - 250 m Buffer
- Target note
- X X A2.2 - Scrub - scattered
- SI B2.2 - Neutral grassland - semi-improved
- J1.3 - Cultivated/disturbed land - ephemeral/short perennial
- J3.6 J3.6 - Buildings
- J4 J4 - Bare ground
- Hardstanding
- Waterbody
- Waterbody area



NOTES

- 1: Reproduced from Ordnance Survey digital map data © Crown copyright 2024. All rights reserved. Licence number 0100031673.
- 2: Contains Ordnance Survey Data © Crown Copyright and database right 2024.

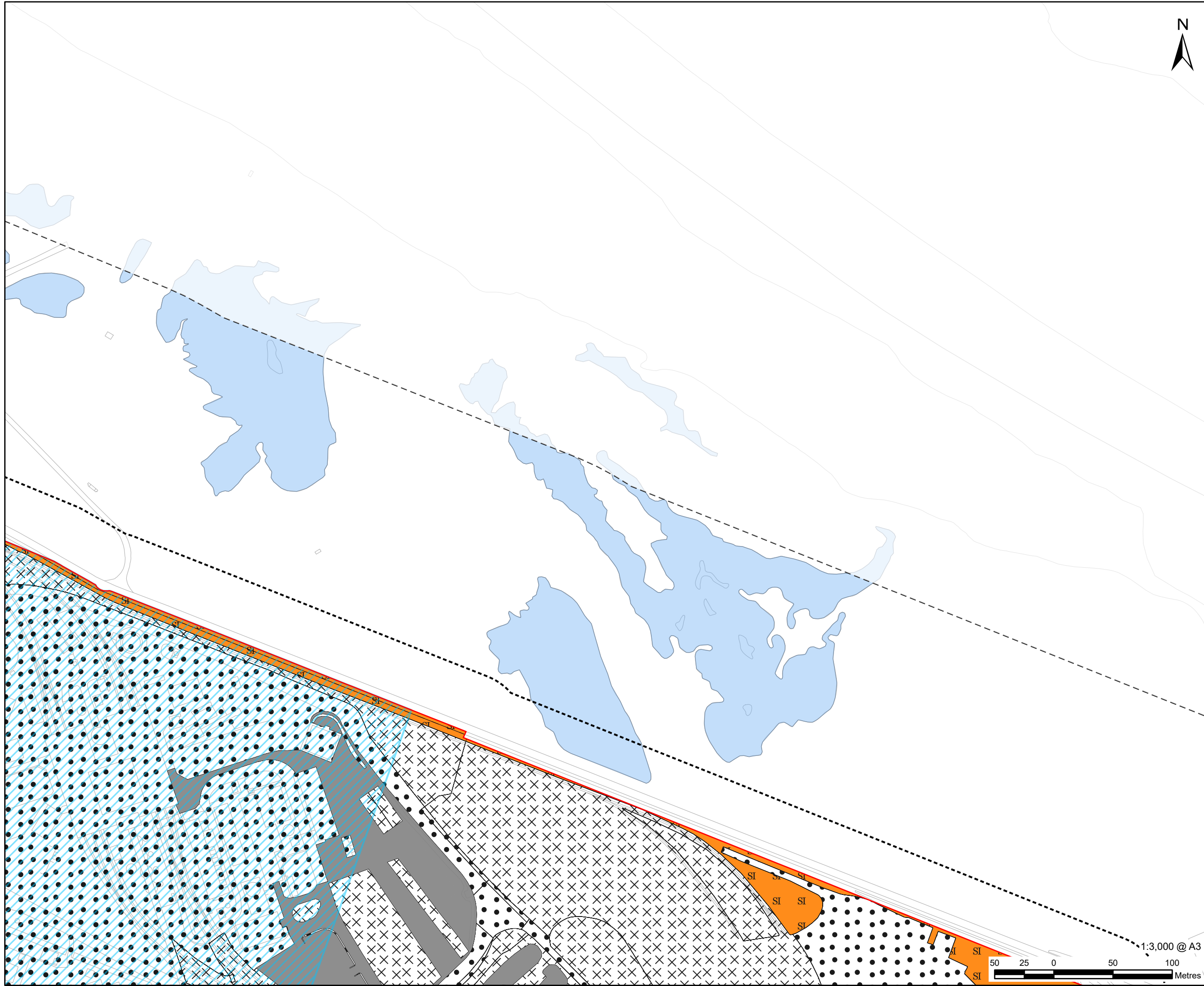
ISSUE PURPOSE
Environmental Statement

PROJECT NUMBER
60689030

FIGURE TITLE
Phase 1 Habitats Survey Results

FIGURE NUMBER
Figure 12-4 (Sheet 36 of 59)

This drawing has been prepared for the use of AECOM's client. It may not be used, modified, reproduced or relied upon by third parties, except as agreed by AECOM or as required by law. AECOM accepts no responsibility, and denies any liability whatsoever, to any party that uses or relies on this drawing without AECOM's express written consent. Do not scale this document. All measurements must be obtained from the stated dimensions.

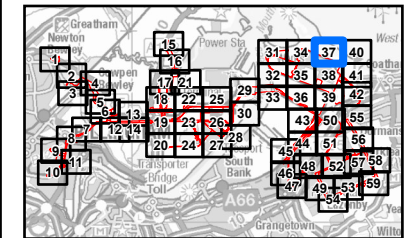


PROJECT
H2 Teesside DCO

APPLICANT
H2 Teesside Limited

CONSULTANT
AECOM Limited
100 Embankment,
Cathedral Approach,
Manchester, M3 7FB
www.aecom.com

- LEGEND**
- Proposed development site
 - Proposed development site - 50 m Buffer
 - Proposed development site - 250 m Buffer
 - Main site
 - B2.2 - Neutral grassland - semi-improved
 - J1.3 - Cultivated/disturbed land - ephemeral/short perennial
 - J4 - Bare ground
 - Hardstanding
 - Waterbody area



NOTES

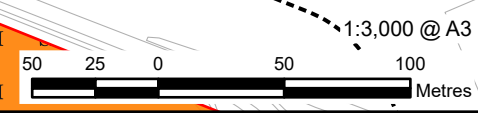
- 1: Reproduced from Ordnance Survey digital map data © Crown copyright 2024. All rights reserved. Licence number 0100031673.
- 2: Contains Ordnance Survey Data © Crown Copyright and database right 2024.

ISSUE PURPOSE
Environmental Statement

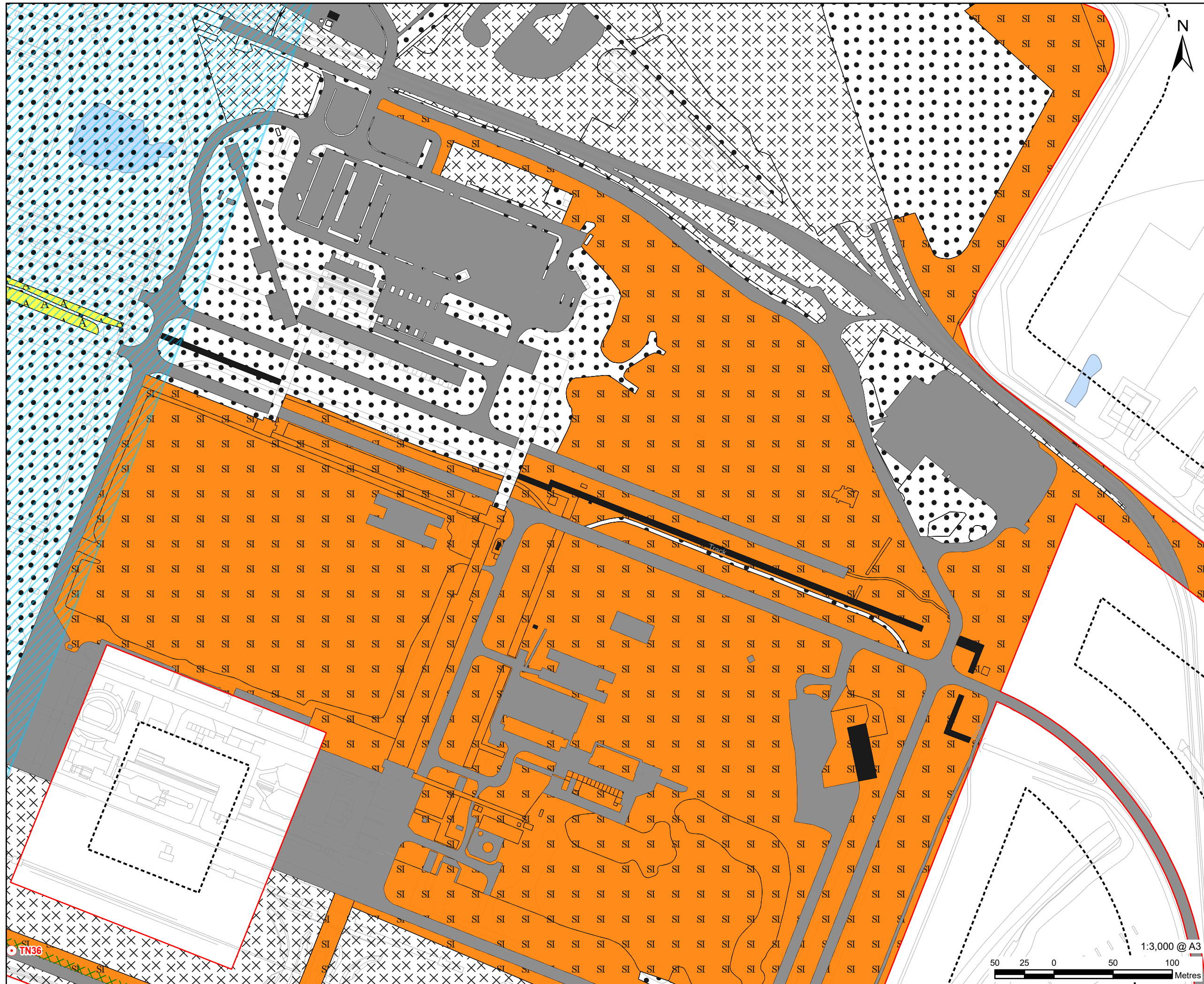
PROJECT NUMBER
60689030

FIGURE TITLE
Phase 1 Habitats Survey Results

FIGURE NUMBER
Figure 12-4 (Sheet 37 of 59)

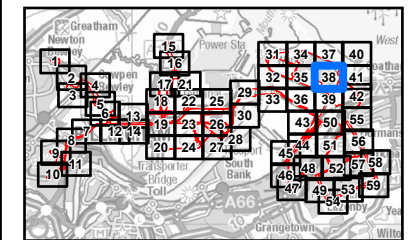


This drawing has been prepared for the use of AECOM's client. It may not be used, modified, reproduced or relied upon by third parties, except as agreed by AECOM or as required by law. AECOM accepts no responsibility, and denies any liability whatsoever, to any party that uses or relies on this drawing without AECOM's express written consent. Do not scale this document. All measurements must be obtained from the stated dimensions.



LEGEND

- Proposed development site
- Proposed development site - 50 m Buffer
- Proposed development site - 250 m Buffer
- Main site
- Target note
- X A2.2 - Scrub - scattered
- SI B2.2 - Neutral grassland - semi-improved
- A J1.2 - Cultivated/disturbed land - amenity grassland
- X J1.3 - Cultivated/disturbed land - ephemeral/short perennial
- J3.6 - Buildings
- J4 - Bare ground
- Hardstanding
- Waterbody area



NOTES

- 1: Reproduced from Ordnance Survey digital map data © Crown copyright 2024. All rights reserved. Licence number 0100031673.
- 2: Contains Ordnance Survey Data © Crown Copyright and database right 2024.

ISSUE PURPOSE
Environmental Statement

PROJECT NUMBER
60689030

FIGURE TITLE
Phase 1 Habitats Survey Results

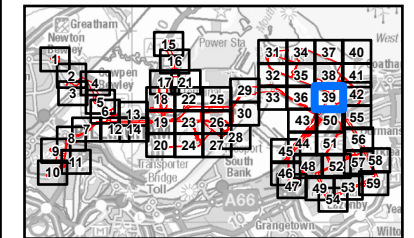
FIGURE NUMBER
Figure 12-4 (Sheet 38 of 59)

This drawing has been prepared for the use of AECOM's client. It may not be used, modified, reproduced or relied upon by third parties, except as agreed by AECOM or as required by law. AECOM accepts no responsibility, and denies any liability whatsoever, to any party that uses or relies on this drawing without AECOM's express written consent. Do not scale this document. All measurements must be obtained from the stated dimensions.



LEGEND

	Proposed development site
	Proposed development site - 50 m Buffer
	Proposed development site - 250 m Buffer
	Target note
	A2.2 - Scrub - scattered
	A2.2 - Scrub - scattered
	G2 - Running water
	A1.1.2 - Broadleaved woodland - plantation
	A2.1 - Scrub - dense/continuous
	B2.2 - Neutral grassland - semi-improved
	F1 - Swamp
	G2 - Running water
	J1.3 - Cultivated/disturbed land - ephemeral/short perennial
	J3.6 - Buildings
	J4 - Bare ground
	Waterbody
	Waterbody area



NOTES

- 1: Reproduced from Ordnance Survey digital map data © Crown copyright 2024. All rights reserved. Licence number 0100031673.
- 2: Contains Ordnance Survey Data © Crown Copyright and database right 2024.

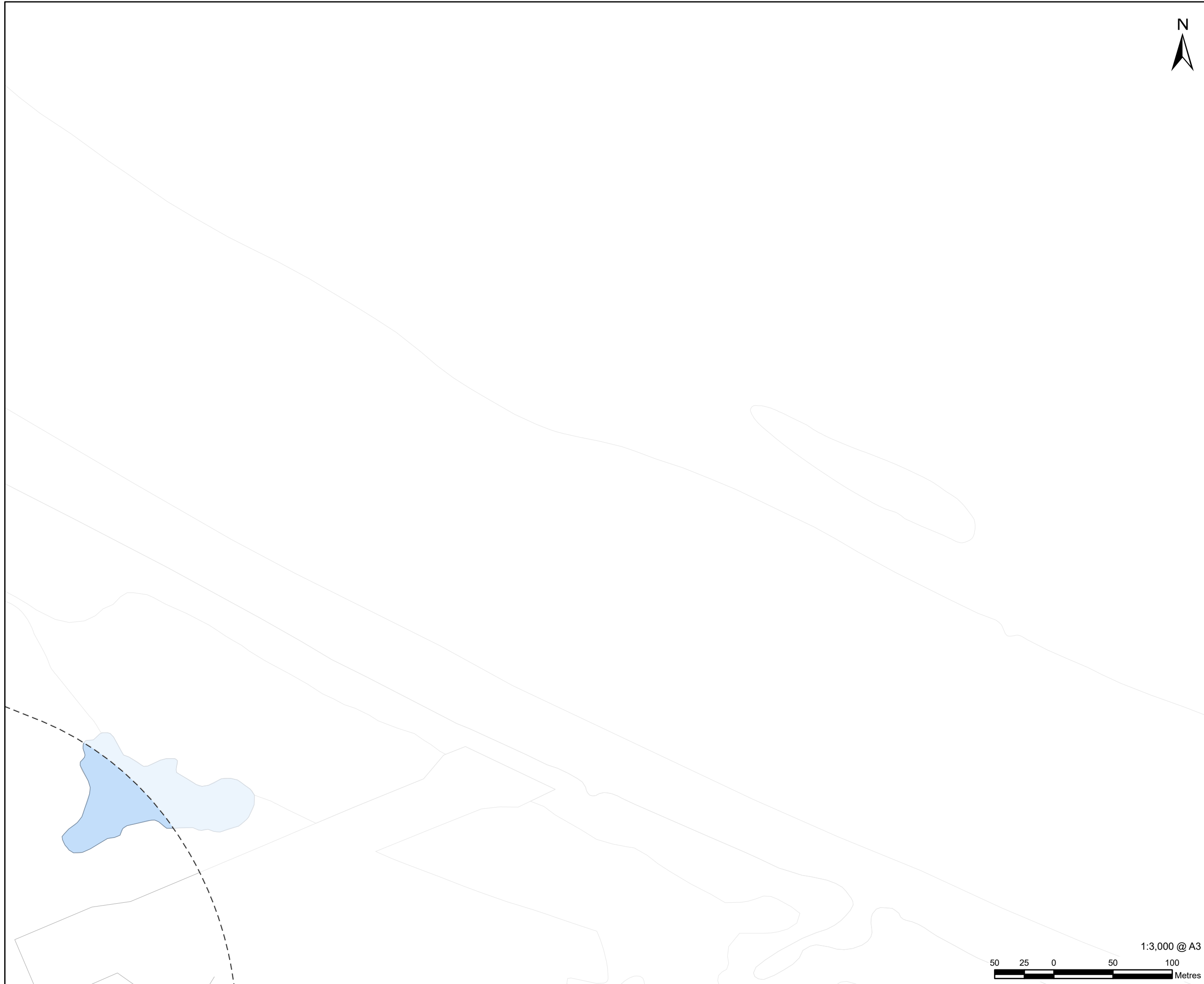
ISSUE PURPOSE
Environmental Statement

PROJECT NUMBER
60689030

FIGURE TITLE
Phase 1 Habitats Survey Results

FIGURE NUMBER
Figure 12-4 (Sheet 39 of 59)

This drawing has been prepared for the use of AECOM's client. It may not be used, modified, reproduced or relied upon by third parties, except as agreed by AECOM or as required by law. AECOM accepts no responsibility, and denies any liability whatsoever, to any party that uses or relies on this drawing without AECOM's express written consent. Do not scale this document. All measurements must be obtained from the stated dimensions.



AECOM

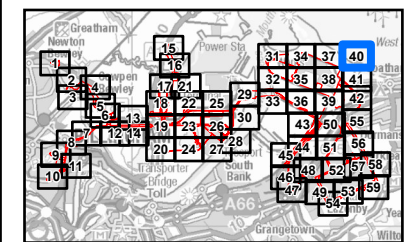
PROJECT
H2Teesside DCO

APPLICANT
H2 Teesside Limited

CONSULTANT
AECOM Limited
100 Embankment,
Cathedral Approach,
Manchester, M3 7FB
www.aecom.com

LEGEND

- Proposed development site - 250 m Buffer
- Waterbody area



NOTES

- 1: Reproduced from Ordnance Survey digital map data © Crown copyright 2024. All rights reserved. Licence number 0100031673.
- 2: Contains Ordnance Survey Data © Crown Copyright and database right 2024.

ISSUE PURPOSE

Environmental Statement

PROJECT NUMBER

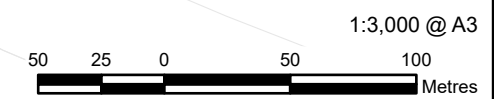
60689030

FIGURE TITLE

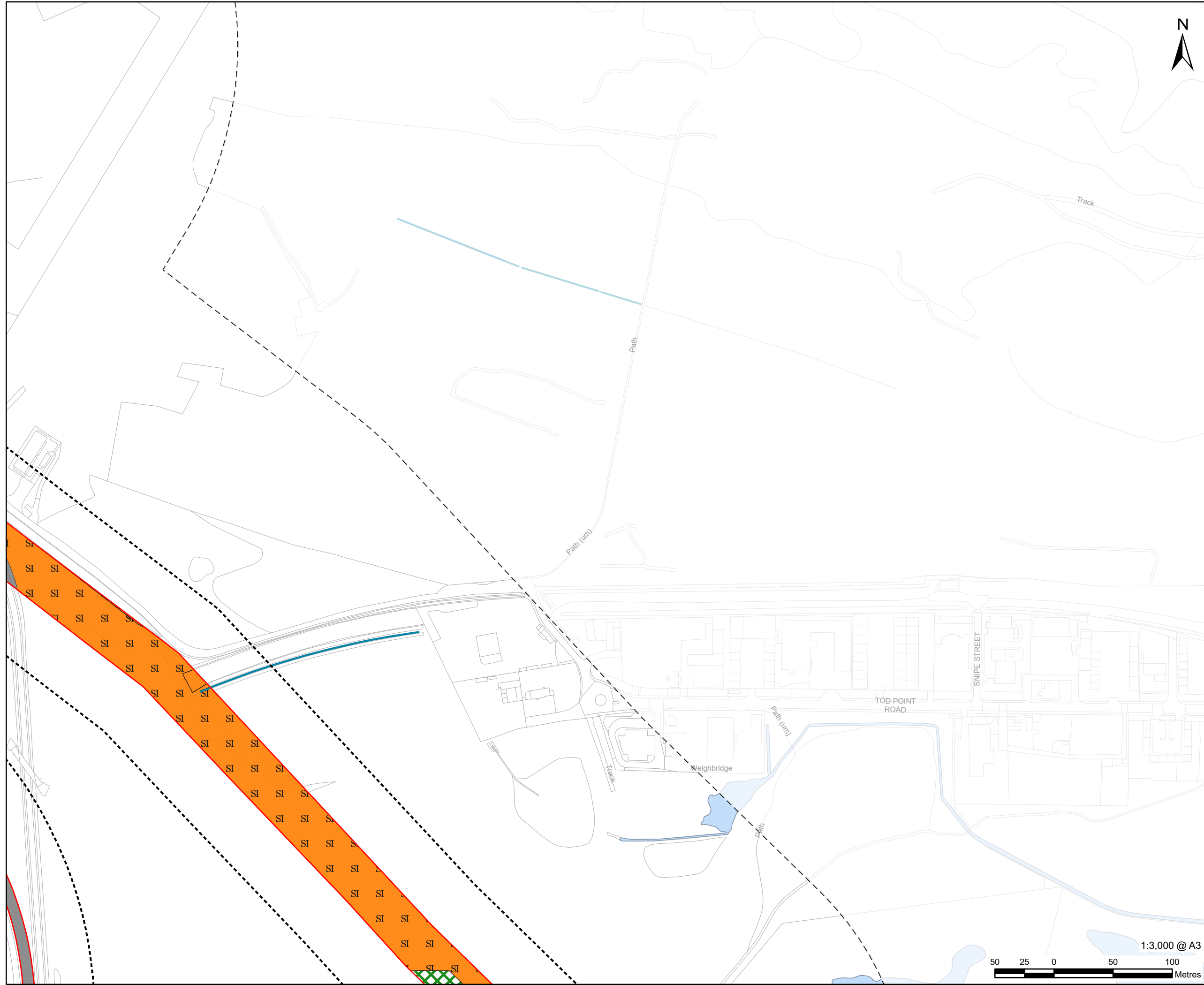
Phase 1 Habitats Survey Results

FIGURE NUMBER

Figure 12-4 (Sheet 40 of 59)



This drawing has been prepared for the use of AECOM's client. It may not be used, modified, reproduced or relied upon by third parties, except as agreed by AECOM or as required by law. AECOM accepts no responsibility, and denies any liability whatsoever, to any party that uses or relies on this drawing without AECOM's express written consent. Do not scale this document. All measurements must be obtained from the stated dimensions.



AECOM

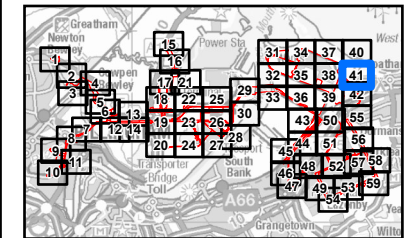
PROJECT
H2Teesside DCO

APPLICANT
H2 Teesside Limited

CONSULTANT
AECOM Limited
100 Embankment,
Cathedral Approach,
Manchester, M3 7FB
www.aecom.com

LEGEND

	Proposed development site
	Proposed development site - 50 m Buffer
	Proposed development site - 250 m Buffer
	A2.1 - Scrub - dense/continuous
	B2.2 - Neutral grassland - semi-improved
	Hardstanding
	Waterbody
	Waterbody area



NOTES

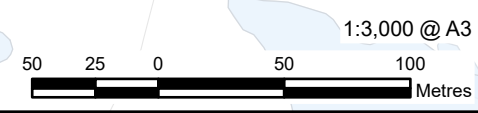
- 1: Reproduced from Ordnance Survey digital map data © Crown copyright 2024. All rights reserved. Licence number 0100031673.
- 2: Contains Ordnance Survey Data © Crown Copyright and database right 2024.

ISSUE PURPOSE
Environmental Statement

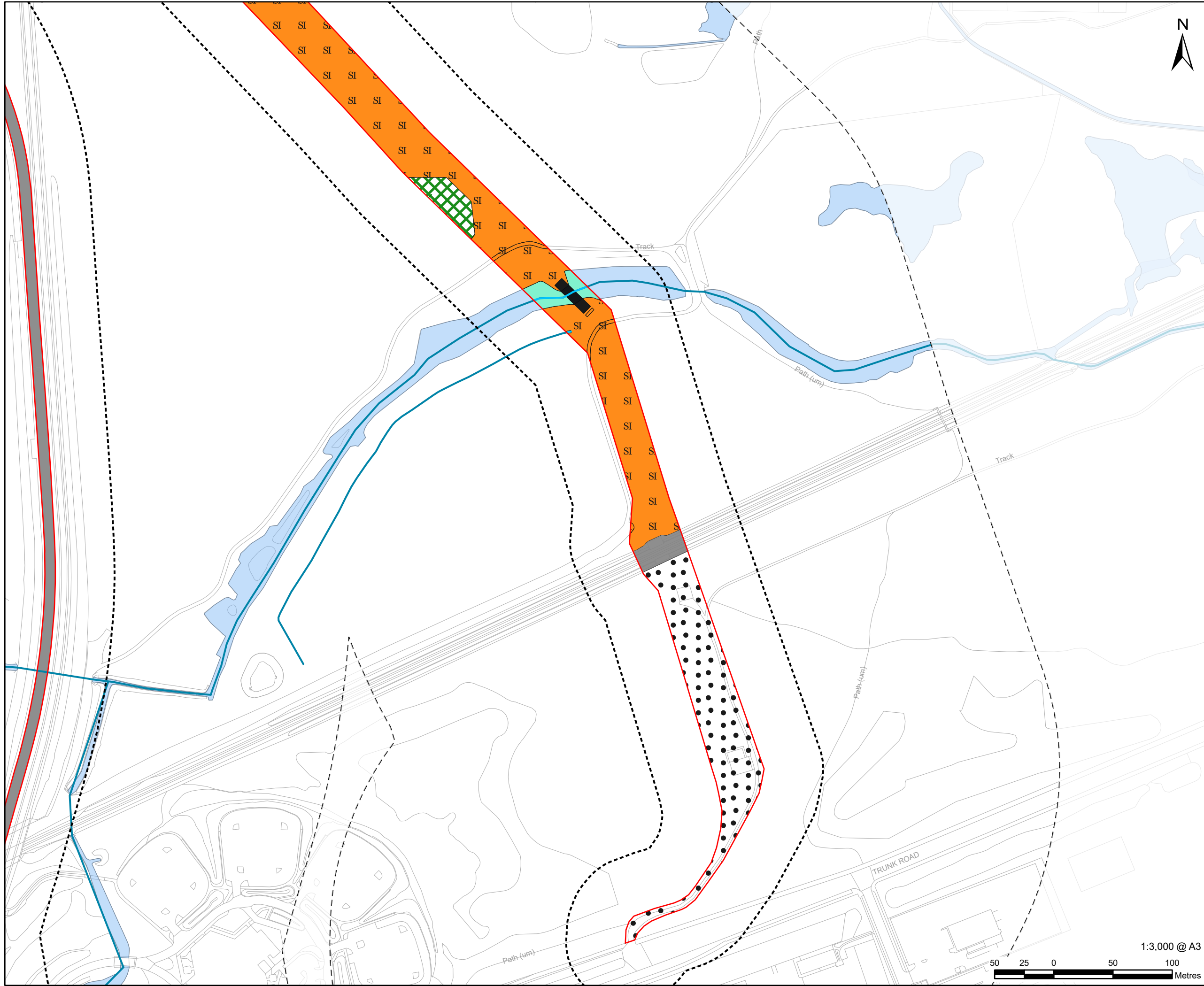
PROJECT NUMBER
60689030

FIGURE TITLE
Phase 1 Habitats Survey Results

FIGURE NUMBER
Figure 12-4 (Sheet 41 of 59)

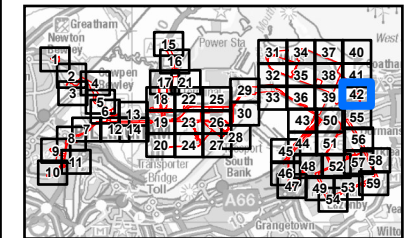


This drawing has been prepared for the use of AECOM's client. It may not be used, modified, reproduced or relied upon by third parties, except as agreed by AECOM or as required by law. AECOM accepts no responsibility, and denies any liability whatsoever, to any party that uses or relies on this drawing without AECOM's express written consent. Do not scale this document. All measurements must be obtained from the stated dimensions.



LEGEND

	Proposed development site
	Proposed development site - 50 m Buffer
	Proposed development site - 250 m Buffer
	A2.2 - Scrub - scattered
	G2 - Running water
	A2.1 - Scrub - dense/continuous
	B2.2 - Neutral grassland - semi-improved
	G2 - Running water
	J3.6 - Buildings
	J4 - Bare ground
	Hardstanding
	Waterbody
	Waterbody area



NOTES

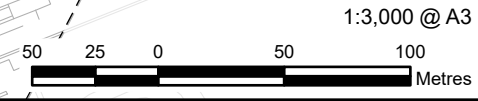
- 1: Reproduced from Ordnance Survey digital map data © Crown copyright 2024. All rights reserved. Licence number 0100031673.
- 2: Contains Ordnance Survey Data © Crown Copyright and database right 2024.

ISSUE PURPOSE
Environmental Statement

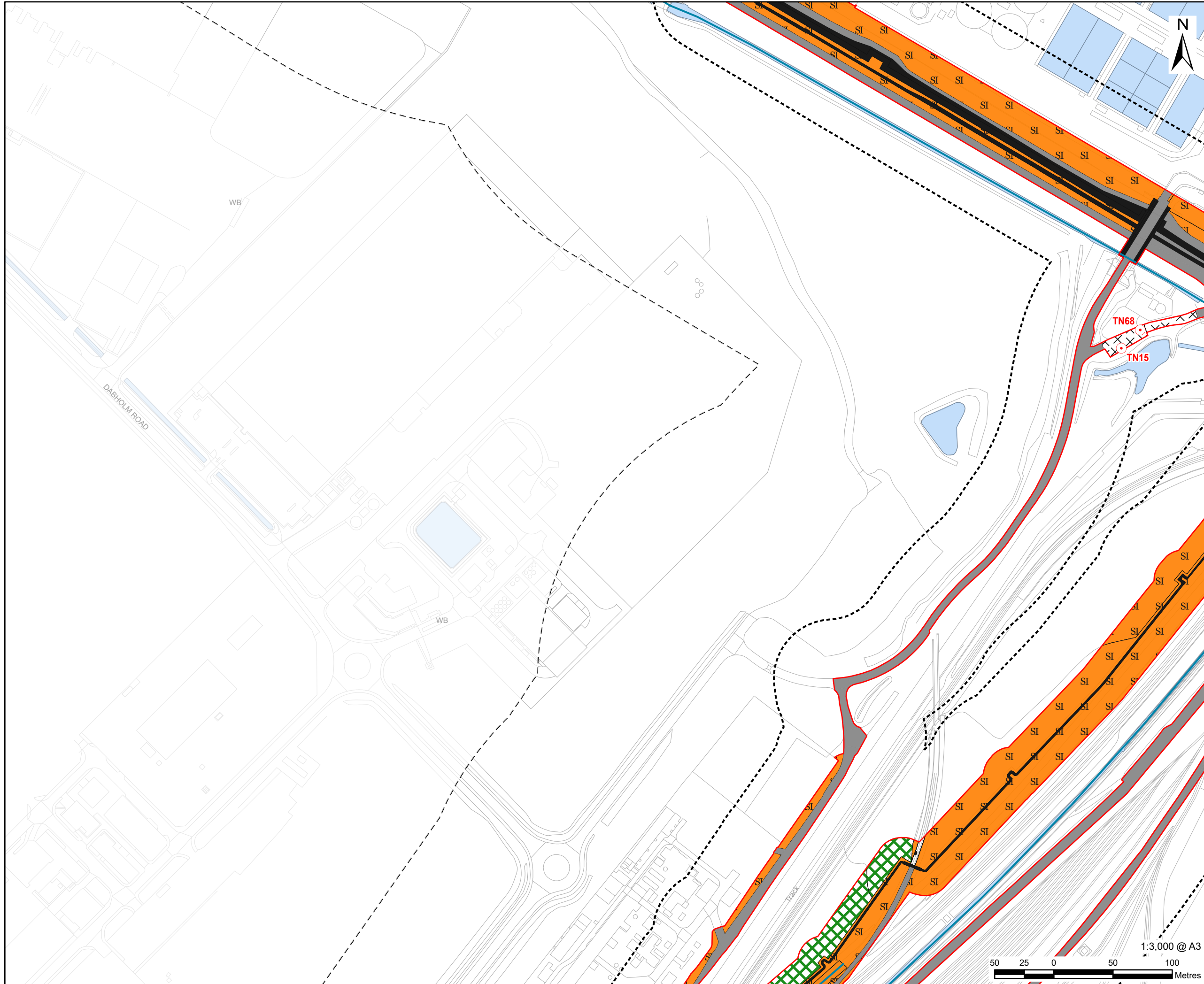
PROJECT NUMBER
60689030

FIGURE TITLE
Phase 1 Habitats Survey Results

FIGURE NUMBER
Figure 12-4 (Sheet 42 of 59)

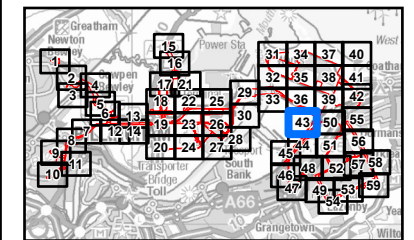


This drawing has been prepared for the use of AECOM's client. It may not be used, modified, reproduced or relied upon by third parties, except as agreed by AECOM or as required by law. AECOM accepts no responsibility, and denies any liability whatsoever, to any party that uses or relies on this drawing without AECOM's express written consent. Do not scale this document. All measurements must be obtained from the stated dimensions.



LEGEND

- Proposed development site
- Proposed development site - 50 m Buffer
- Proposed development site - 250 m Buffer
- Target note
- G2 - Running water
- A2.1 - Scrub - dense/continuous
- B2.2 - Neutral grassland - semi-improved
- F1 - Swamp
- G2.6 - Running water - brackish
- J1.3 - Cultivated/disturbed land - ephemeral/short perennial
- J3.6 - Buildings
- J4 - Bare ground
- Hardstanding
- Waterbody
- Waterbody area



NOTES

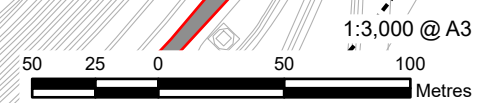
- 1: Reproduced from Ordnance Survey digital map data © Crown copyright 2024. All rights reserved. Licence number 0100031673.
- 2: Contains Ordnance Survey Data © Crown Copyright and database right 2024.

ISSUE PURPOSE
Environmental Statement

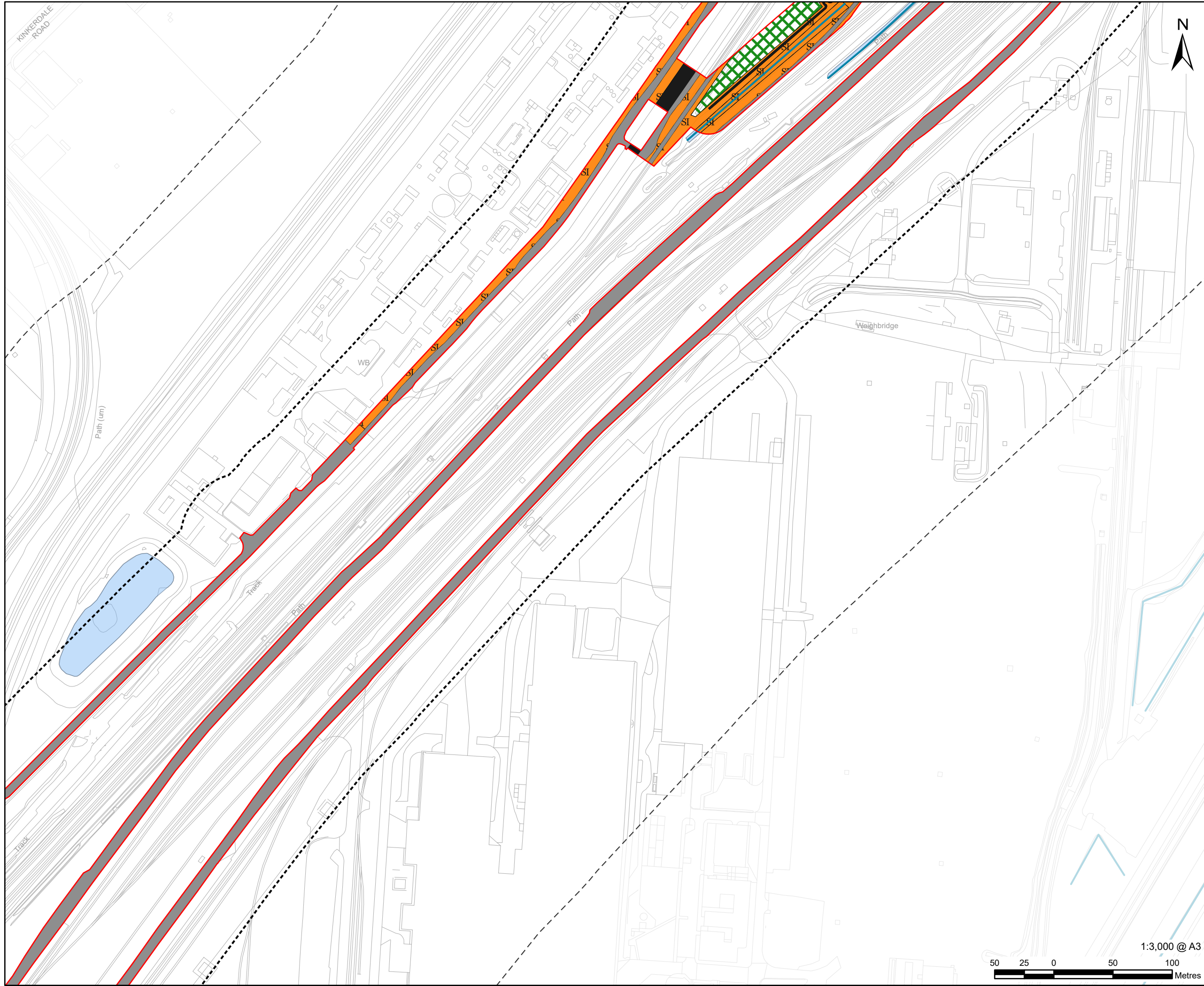
PROJECT NUMBER
60689030

FIGURE TITLE
Phase 1 Habitats Survey Results

FIGURE NUMBER
Figure 12-4 (Sheet 43 of 59)



This drawing has been prepared for the use of AECOM's client. It may not be used, modified, reproduced or relied upon by third parties, except as agreed by AECOM or as required by law. AECOM accepts no responsibility, and denies any liability whatsoever, to any party that uses or relies on this drawing without AECOM's express written consent. Do not scale this document. All measurements must be obtained from the stated dimensions.

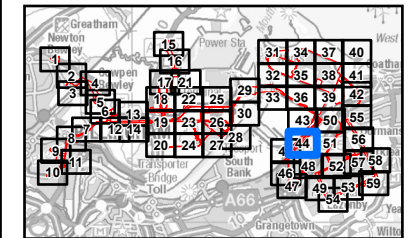


PROJECT
H2Teesside DCO

APPLICANT
H2 Teesside Limited

CONSULTANT
AECOM Limited
100 Embankment,
Cathedral Approach,
Manchester, M3 7FB
www.aecom.com

- LEGEND**
- Proposed development site
 - Proposed development site - 50 m Buffer
 - Proposed development site - 250 m Buffer
 - A2.1 - Scrub - dense/continuous
 - B2.2 - Neutral grassland - semi-improved
 - F1 - Swamp
 - J3.6 - Buildings
 - Hardstanding
 - Waterbody
 - Waterbody area



NOTES

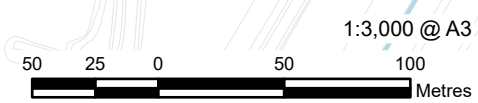
- 1: Reproduced from Ordnance Survey digital map data © Crown copyright 2024. All rights reserved. Licence number 0100031673.
- 2: Contains Ordnance Survey Data © Crown Copyright and database right 2024.

ISSUE PURPOSE
Environmental Statement

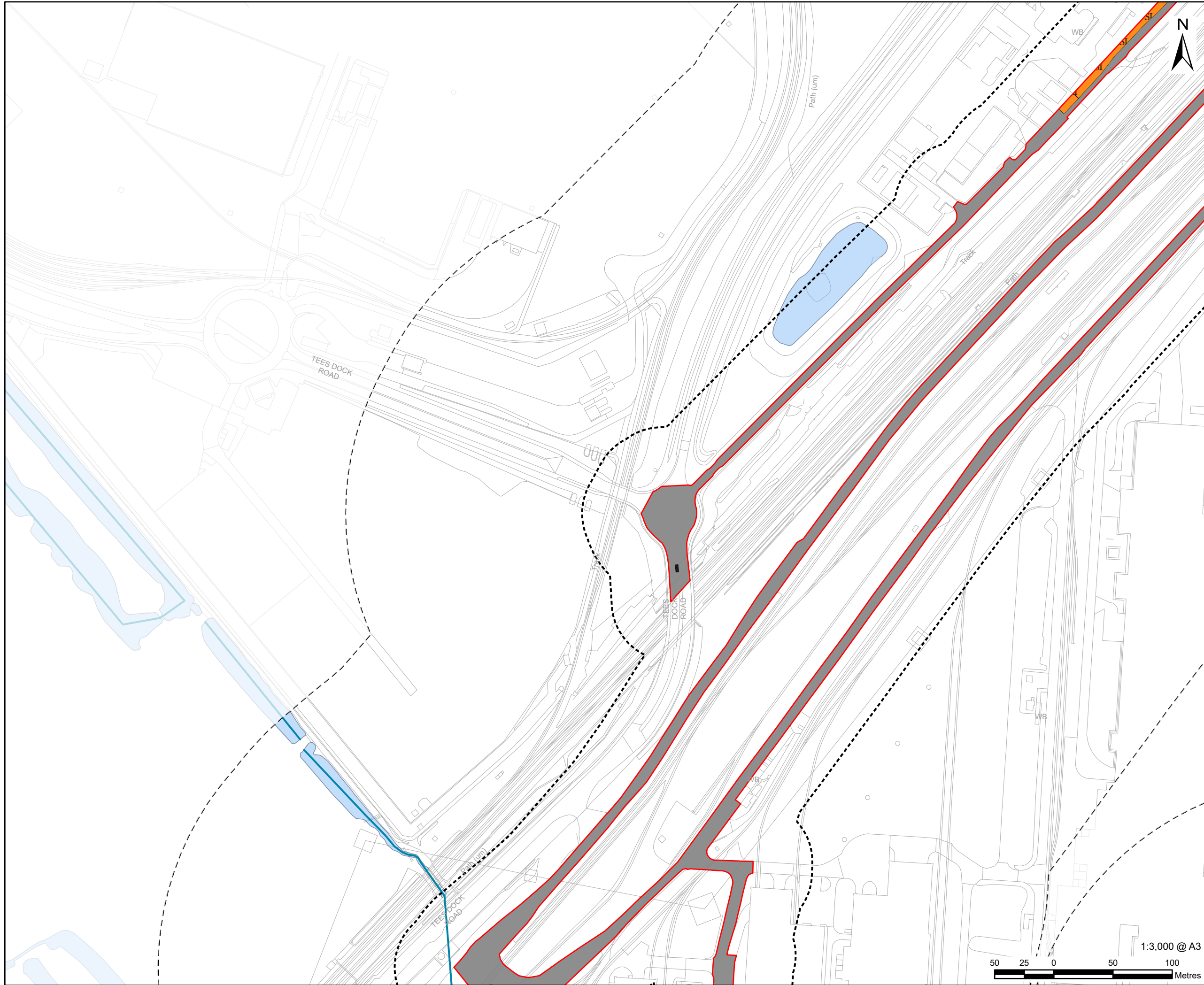
PROJECT NUMBER
60689030

FIGURE TITLE
Phase 1 Habitats Survey Results

FIGURE NUMBER
Figure 12-4 (Sheet 44 of 59)

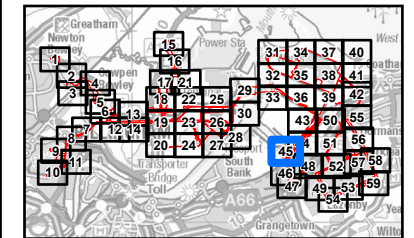


This drawing has been prepared for the use of AECOM's client. It may not be used, modified, reproduced or relied upon by third parties, except as agreed by AECOM or as required by law. AECOM accepts no responsibility, and denies any liability whatsoever, to any party that uses or relies on this drawing without AECOM's express written consent. Do not scale this document. All measurements must be obtained from the stated dimensions.



LEGEND

	Proposed development site
	Proposed development site - 50 m Buffer
	Proposed development site - 250 m Buffer
	A2.1 - Scrub - dense/continuous
	B2.2 - Neutral grassland - semi-improved
	F1 - Swamp
	J1.3 - Cultivated/disturbed land - ephemeral/short perennial
	J3.6 - Buildings
	Hardstanding
	Waterbody
	Waterbody area



NOTES

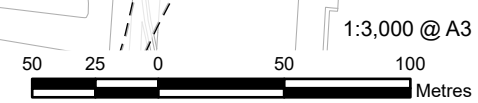
- 1: Reproduced from Ordnance Survey digital map data © Crown copyright 2024. All rights reserved. Licence number 0100031673.
- 2: Contains Ordnance Survey Data © Crown Copyright and database right 2024.

ISSUE PURPOSE
Environmental Statement

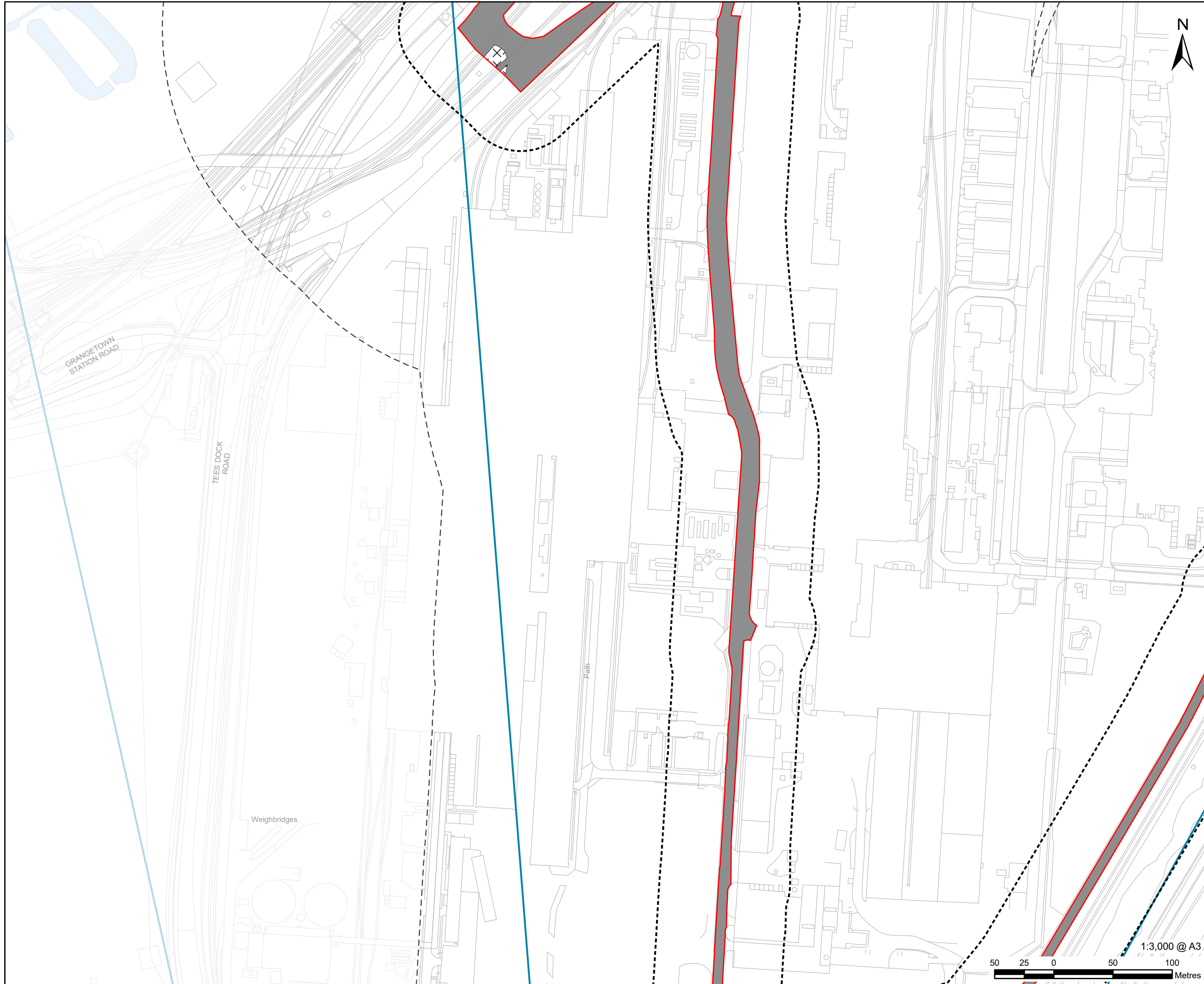
PROJECT NUMBER
60689030

FIGURE TITLE
Phase 1 Habitats Survey Results

FIGURE NUMBER
Figure 12-4 (Sheet 45 of 59)

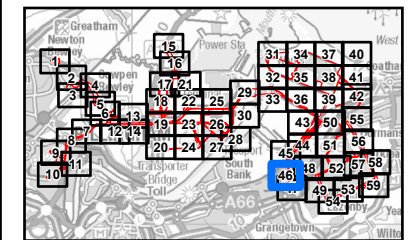


This drawing has been prepared for the use of AECOM's client. It may not be used, modified, reproduced or relied upon by third parties, except as agreed by AECOM or as required by law. AECOM accepts no responsibility, and denies any liability whatsoever, to any party that uses or relies on this drawing without AECOM's express written consent. Do not scale this document. All measurements must be obtained from the stated dimensions.



LEGEND

[Red outline]	Proposed development site
[Dashed black outline]	Proposed development site - 50 m Buffer
[Dotted black outline]	Proposed development site - 250 m Buffer
[Green cross-hatch]	A2.1 - Scrub - dense/continuous
[Orange]	B2.2 - Neutral grassland - semi-improved
[Grey]	B6 - Poor semi-improved grassland
[White with black outline]	J1.3 - Cultivated/disturbed land - ephemeral/short perennial
[Grey fill]	Hardstanding
[Blue line]	Waterbody
[Light blue fill]	Waterbody area



NOTES

- 1: Reproduced from Ordnance Survey digital map data © Crown copyright 2024. All rights reserved. Licence number 0100031673.
- 2: Contains Ordnance Survey Data © Crown Copyright and database right 2024.

ISSUE PURPOSE
Environmental Statement

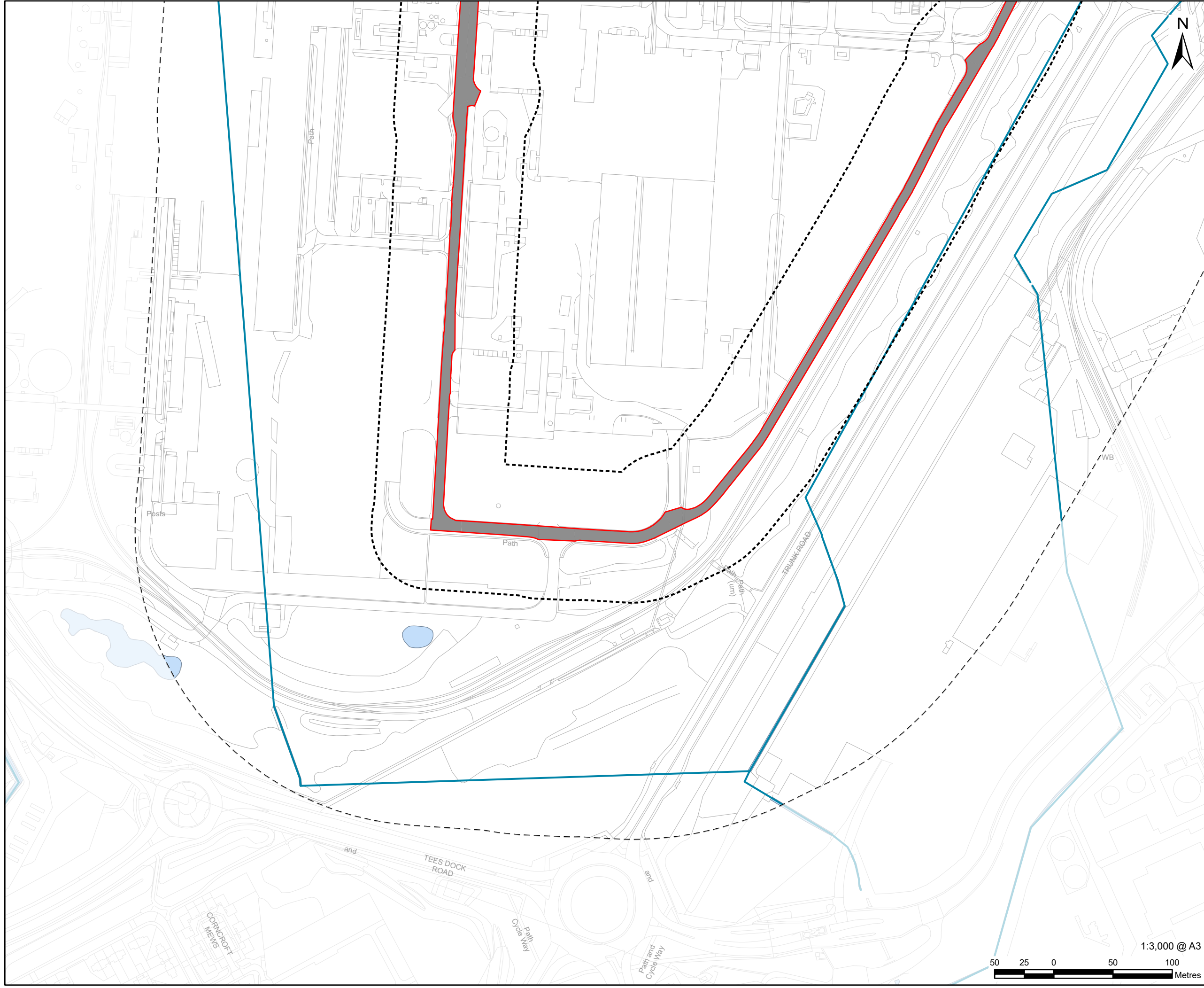
PROJECT NUMBER
60689030

FIGURE TITLE
Phase 1 Habitats Survey Results

FIGURE NUMBER
Figure 12-4 (Sheet 46 of 59)

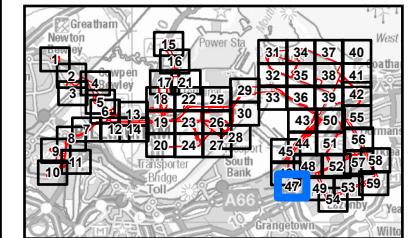


This drawing has been prepared for the use of AECOM's client. It may not be used, modified, reproduced or relied upon by third parties, except as agreed by AECOM or as required by law. AECOM accepts no responsibility, and denies any liability whatsoever, to any party that uses or relies on this drawing without AECOM's express written consent. Do not scale this document. All measurements must be obtained from the stated dimensions.



LEGEND

- Proposed development site
- Proposed development site - 50 m Buffer
- Proposed development site - 250 m Buffer
- A2.1 - Scrub - dense/continuous
- B6 - Poor semi-improved grassland
- J4 - Bare ground
- Hardstanding
- Waterbody
- Waterbody area



NOTES

- 1: Reproduced from Ordnance Survey digital map data © Crown copyright 2024. All rights reserved. Licence number 0100031673.
- 2: Contains Ordnance Survey Data © Crown Copyright and database right 2024.

ISSUE PURPOSE
Environmental Statement

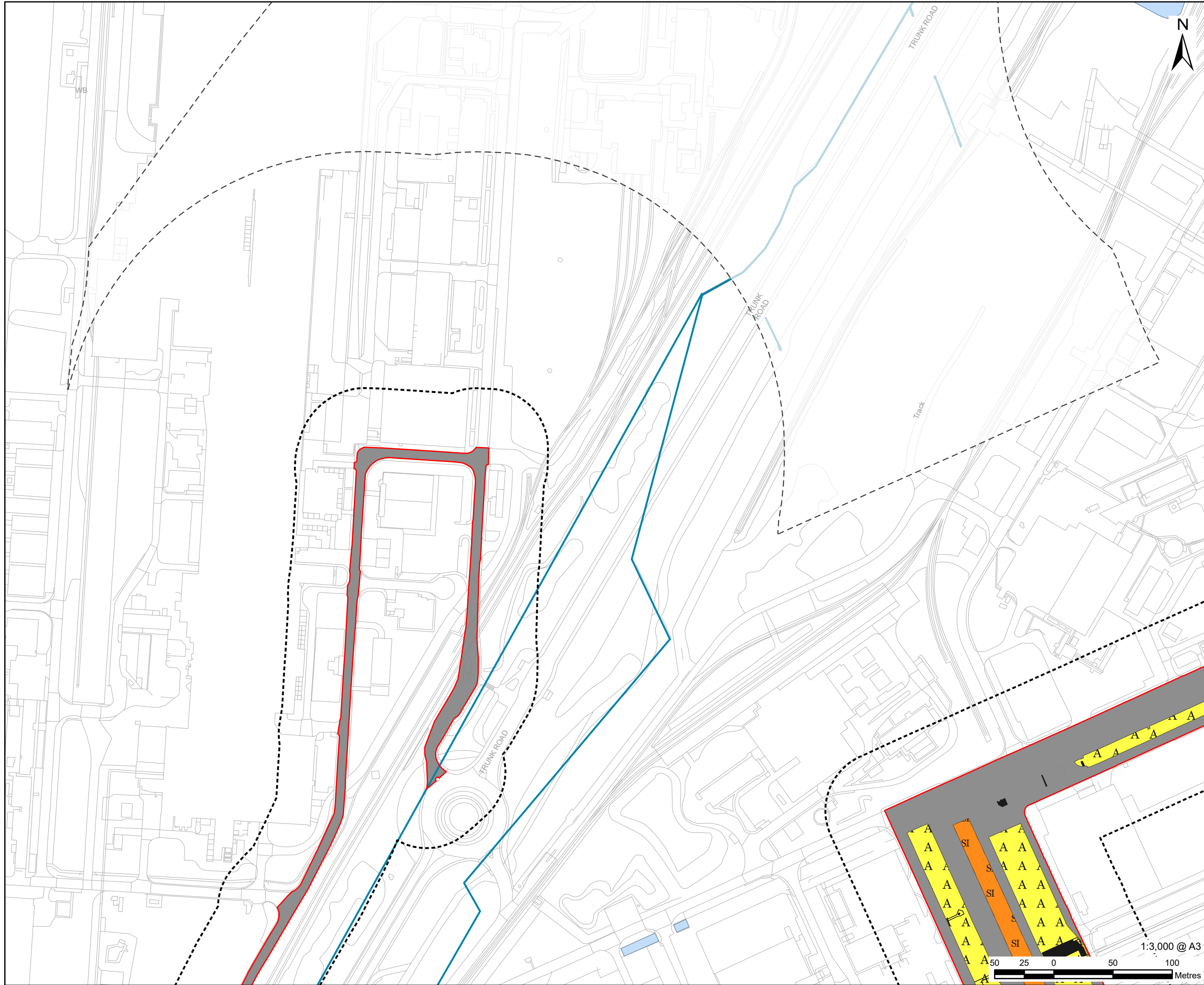
PROJECT NUMBER
60689030

FIGURE TITLE
Phase 1 Habitats Survey Results

FIGURE NUMBER
Figure 12-4 (Sheet 47 of 59)

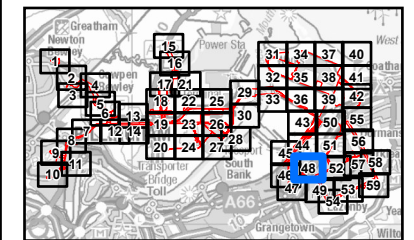


This drawing has been prepared for the use of AECOM's client. It may not be used, modified, reproduced or relied upon by third parties, except as agreed by AECOM or as required by law. AECOM accepts no responsibility, and denies any liability whatsoever, to any party that uses or relies on this drawing without AECOM's express written consent. Do not scale this document. All measurements must be obtained from the stated dimensions.



LEGEND

	Proposed development site
	Proposed development site - 50 m Buffer
	Proposed development site - 250 m Buffer
	B2.2 - Neutral grassland - semi-improved
	B6 - Poor semi-improved grassland
	J1.2 - Cultivated/disturbed land - amenity grassland
	J3.6 - Buildings
	Hardstanding
	Waterbody
	Waterbody area



NOTES

- 1: Reproduced from Ordnance Survey digital map data © Crown copyright 2024. All rights reserved. Licence number 0100031673.
- 2: Contains Ordnance Survey Data © Crown Copyright and database right 2024.

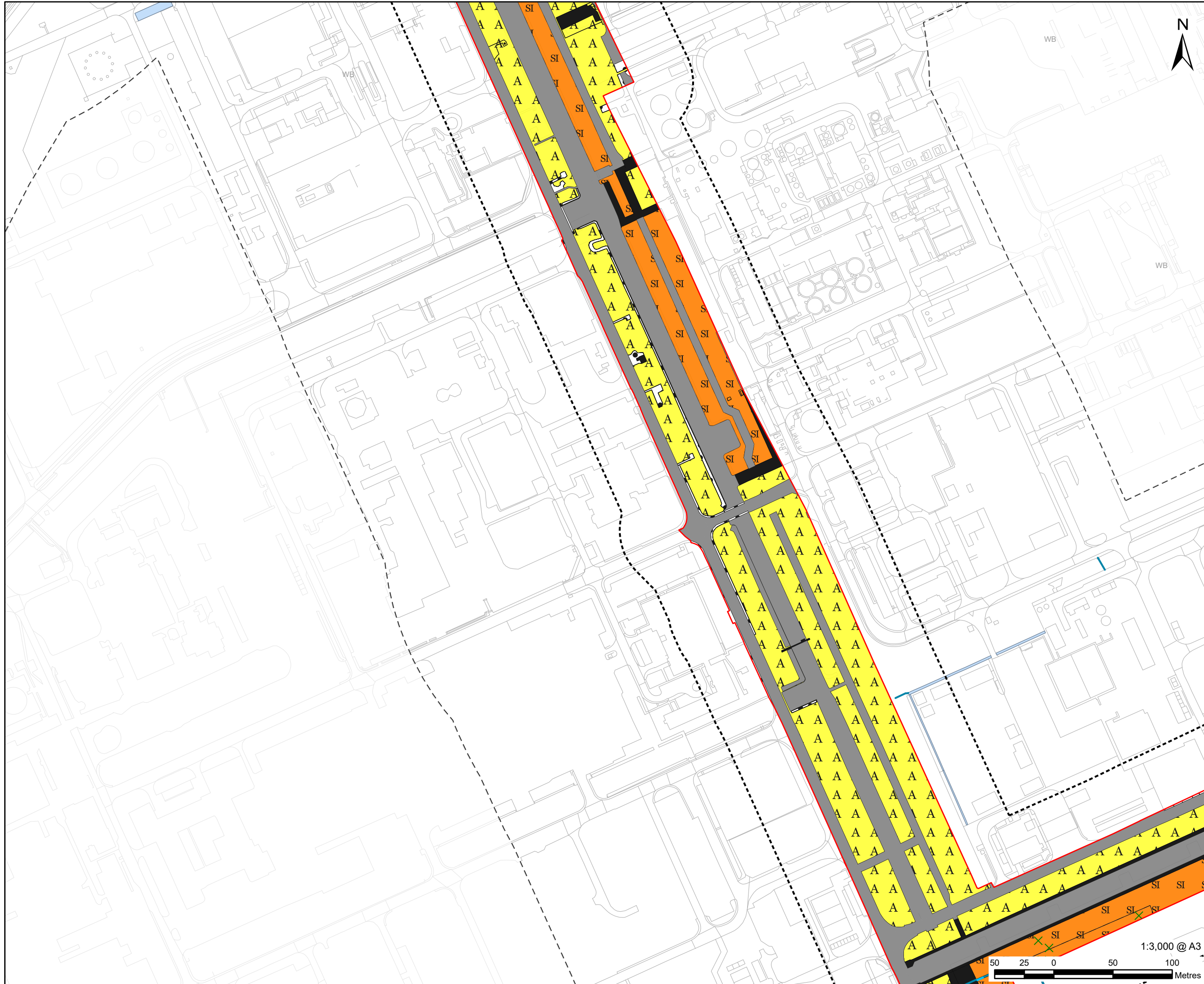
ISSUE PURPOSE
Environmental Statement

PROJECT NUMBER
60689030

FIGURE TITLE
Phase 1 Habitats Survey Results

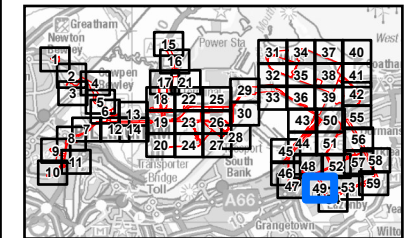
FIGURE NUMBER
Figure 12-4 (Sheet 48 of 59)

This drawing has been prepared for the use of AECOM's client. It may not be used, modified, reproduced or relied upon by third parties, except as agreed by AECOM or as required by law. AECOM accepts no responsibility, and denies any liability whatsoever, to any party that uses or relies on this drawing without AECOM's express written consent. Do not scale this document. All measurements must be obtained from the stated dimensions.



LEGEND

	Proposed development site
	Proposed development site - 50 m Buffer
	Proposed development site - 250 m Buffer
	A2.2 - Scrub - scattered
	J2.6 - Dry ditch
	A2.1 - Scrub - dense/continuous
	B2.2 - Neutral grassland - semi-improved
	B6 - Poor semi-improved grassland
	J1.2 - Cultivated/disturbed land - amenity grassland
	J1.3 - Cultivated/disturbed land - ephemeral/short perennial
	J3.6 - Buildings
	J4 - Bare ground
	Hardstanding
	Waterbody
	Waterbody area



NOTES

- 1: Reproduced from Ordnance Survey digital map data © Crown copyright 2024. All rights reserved. Licence number 0100031673.
- 2: Contains Ordnance Survey Data © Crown Copyright and database right 2024.

ISSUE PURPOSE
Environmental Statement

PROJECT NUMBER
60689030

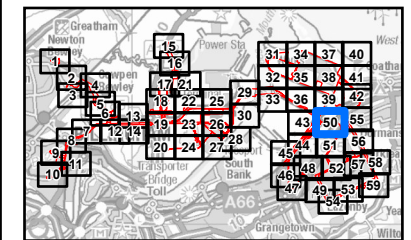
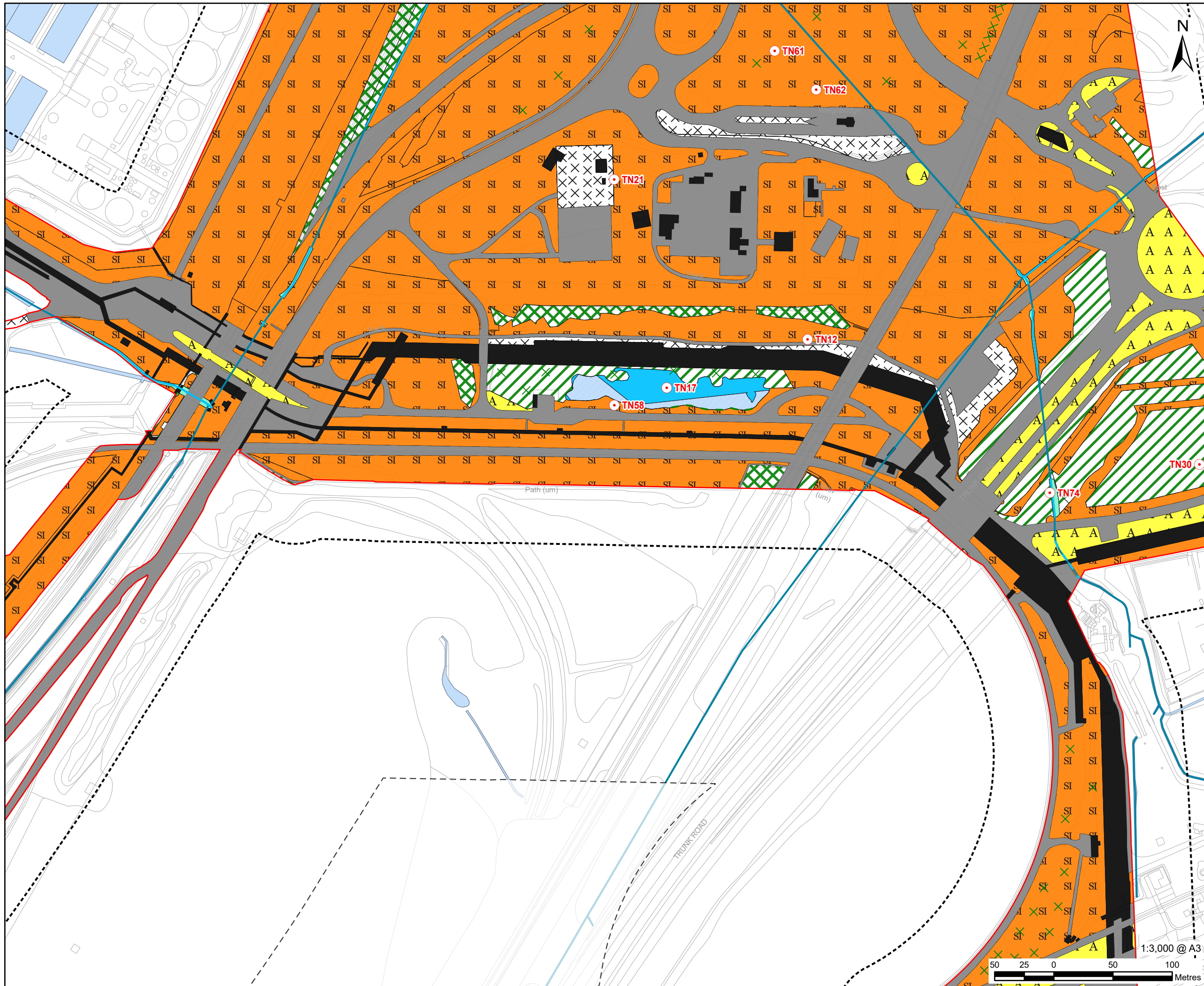
FIGURE TITLE
Phase 1 Habitats Survey Results

FIGURE NUMBER
Figure 12-4 (Sheet 49 of 59)

1:3,000 @ A3



This drawing has been prepared for the use of AECOM's client. It may not be used, modified, reproduced or relied upon by third parties, except as agreed by AECOM or as required by law. AECOM accepts no responsibility, and denies any liability whatsoever, to any party that uses or relies on this drawing without AECOM's express written consent. Do not scale this document. All measurements must be obtained from the stated dimensions.



NOTES

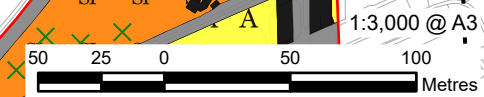
- 1: Reproduced from Ordnance Survey digital map data © Crown copyright 2024. All rights reserved. Licence number 0100031673.
- 2: Contains Ordnance Survey Data © Crown Copyright and database right 2024.

ISSUE PURPOSE
Environmental Statement

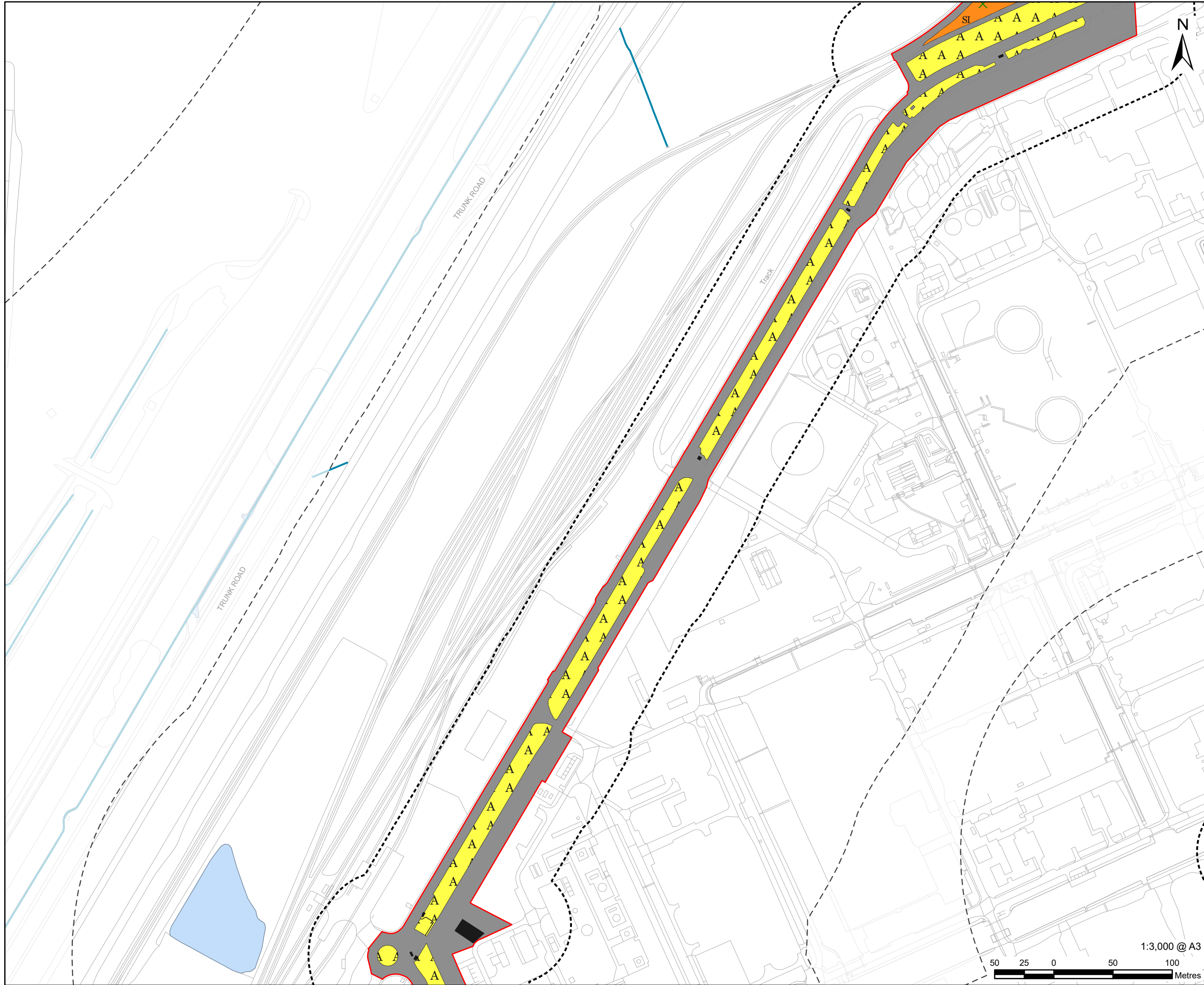
PROJECT NUMBER
60689030

FIGURE TITLE
Phase 1 Habitats Survey Results

FIGURE NUMBER
Figure 12-4 (Sheet 50 of 59)

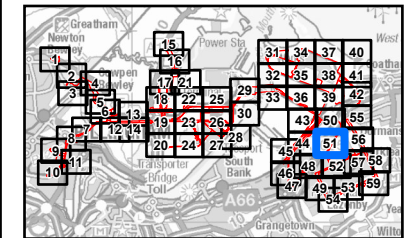


This drawing has been prepared for the use of AECOM's client. It may not be used, modified, reproduced or relied upon by third parties, except as agreed by AECOM or as required by law. AECOM accepts no responsibility, and denies any liability whatsoever, to any party that uses or relies on this drawing without AECOM's express written consent. Do not scale this document. All measurements must be obtained from the stated dimensions.



LEGEND

	Proposed development site
	Proposed development site - 50 m Buffer
	Proposed development site - 250 m Buffer
	A2.2 - Scrub - scattered
	B2.2 - Neutral grassland - semi-improved
	J1.2 - Cultivated/disturbed land - amenity grassland
	J3.6 - Buildings
	Hardstanding
	Waterbody
	Waterbody area



NOTES

- 1: Reproduced from Ordnance Survey digital map data © Crown copyright 2024. All rights reserved. Licence number 0100031673.
- 2: Contains Ordnance Survey Data © Crown Copyright and database right 2024.

ISSUE PURPOSE
Environmental Statement

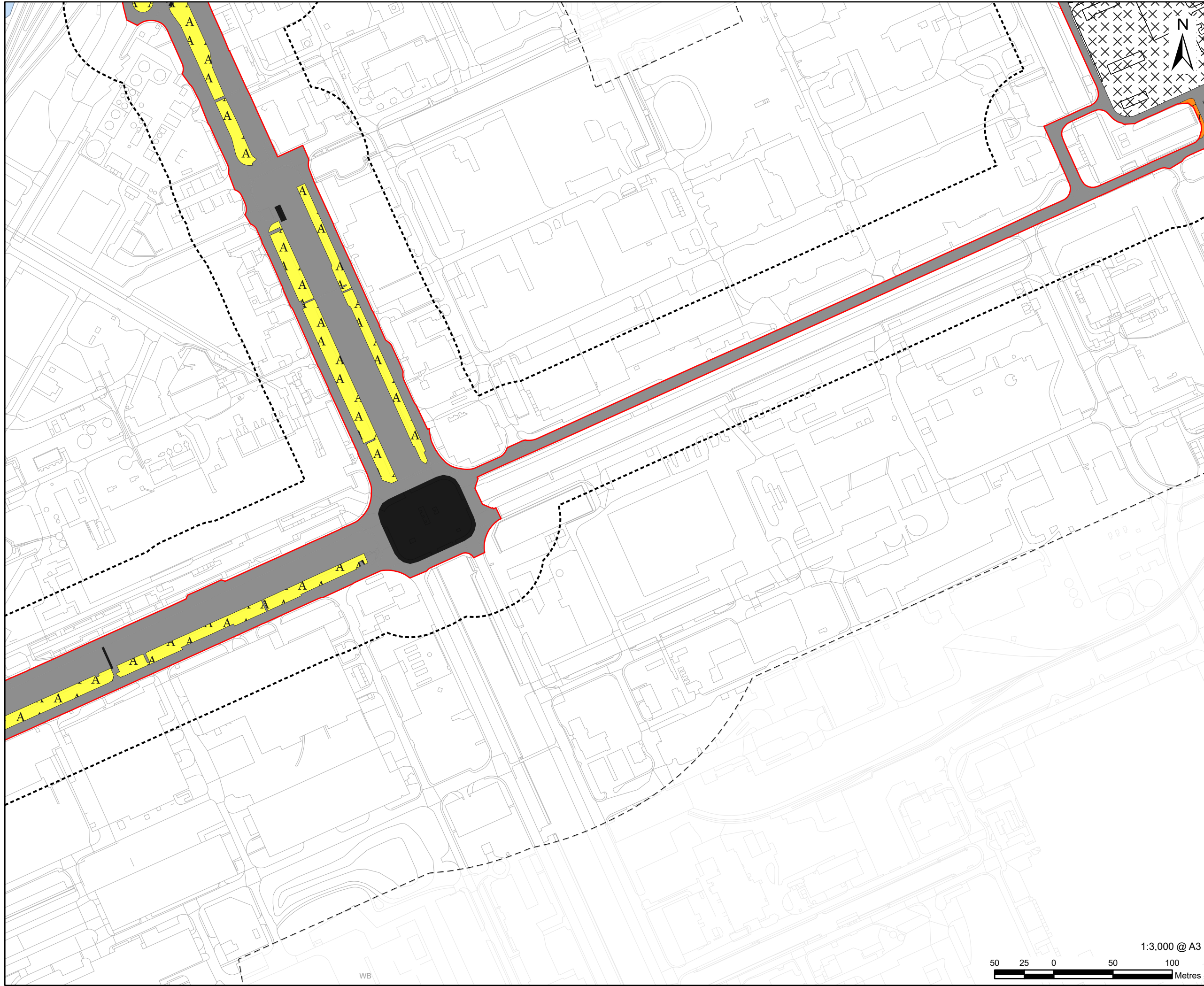
PROJECT NUMBER
60689030

FIGURE TITLE
Phase 1 Habitats Survey Results

FIGURE NUMBER
Figure 12-4 (Sheet 51 of 59)



This drawing has been prepared for the use of AECOM's client. It may not be used, modified, reproduced or relied upon by third parties, except as agreed by AECOM or as required by law. AECOM accepts no responsibility, and denies any liability whatsoever, to any party that uses or relies on this drawing without AECOM's express written consent. Do not scale this document. All measurements must be obtained from the stated dimensions.

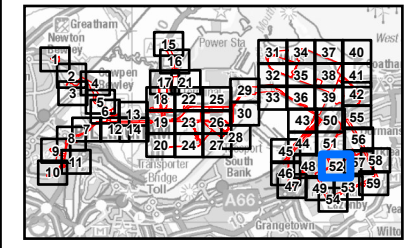


PROJECT
H2Teesside DCO

APPLICANT
H2 Teesside Limited

CONSULTANT
AECOM Limited
100 Embankment,
Cathedral Approach,
Manchester, M3 7FB
www.aecom.com

- LEGEND**
- Proposed development site
 - Proposed development site - 50 m Buffer
 - Proposed development site - 250 m Buffer
 - B2.2 - Neutral grassland - semi-improved
 - C3.1 - Other tall herb and fern - ruderal
 - J1.2 - Cultivated/disturbed land - amenity grassland
 - J1.3 - Cultivated/disturbed land - ephemeral/short perennial
 - J3.6 - Buildings
 - Hardstanding
 - Waterbody area



NOTES

- 1: Reproduced from Ordnance Survey digital map data © Crown copyright 2024. All rights reserved. Licence number 0100031673.
- 2: Contains Ordnance Survey Data © Crown Copyright and database right 2024.

ISSUE PURPOSE
Environmental Statement

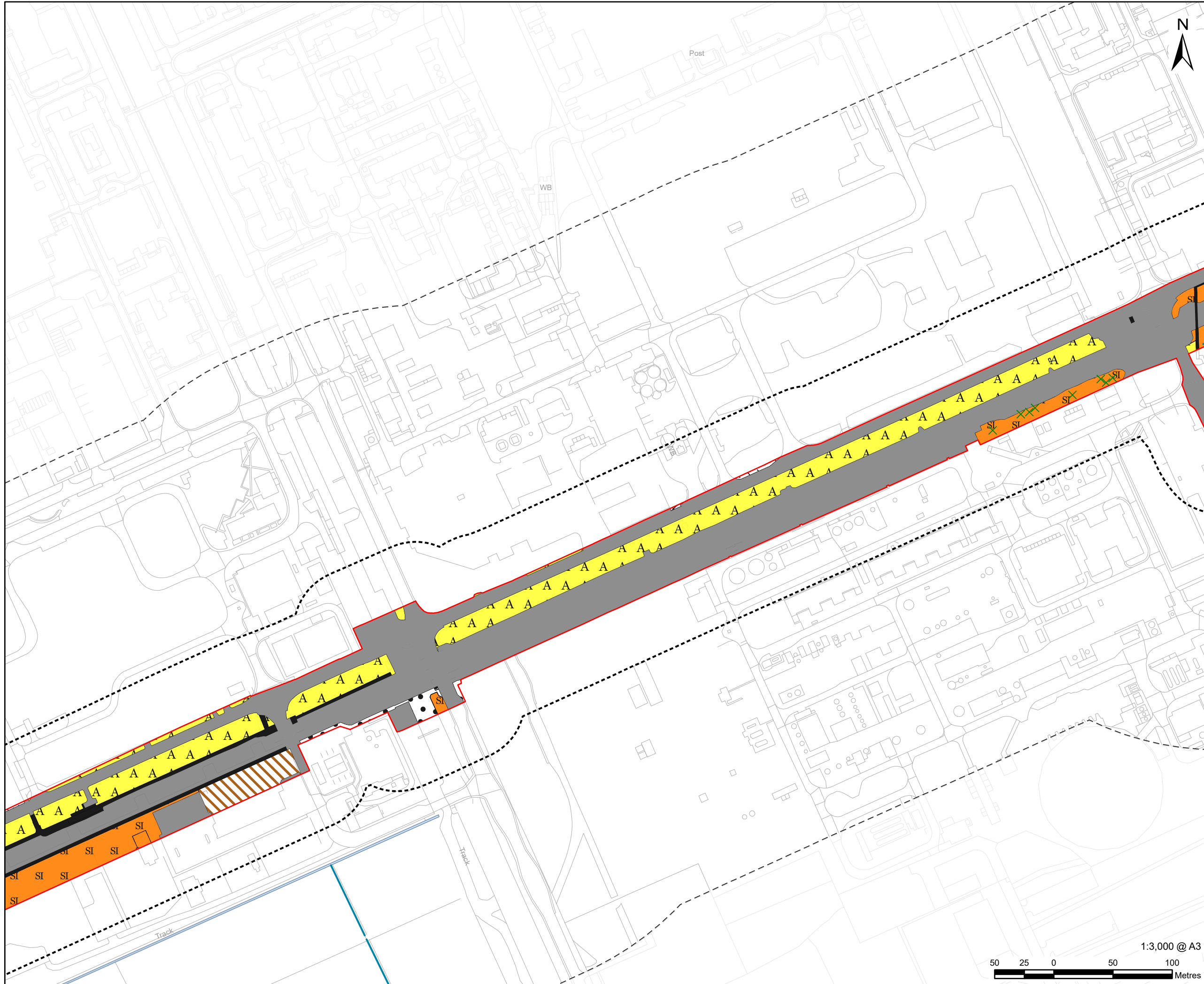
PROJECT NUMBER
60689030

FIGURE TITLE
Phase 1 Habitats Survey Results

FIGURE NUMBER
Figure 12-4 (Sheet 52 of 59)

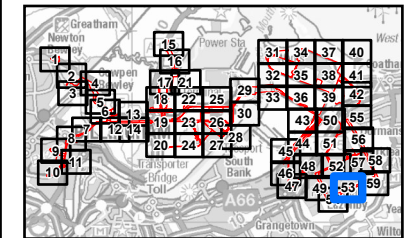


This drawing has been prepared for the use of AECOM's client. It may not be used, modified, reproduced or relied upon by third parties, except as agreed by AECOM or as required by law. AECOM accepts no responsibility, and denies any liability whatsoever, to any party that uses or relies on this drawing without AECOM's express written consent. Do not scale this document. All measurements must be obtained from the stated dimensions.



LEGEND

	Proposed development site
	Proposed development site - 50 m Buffer
	Proposed development site - 250 m Buffer
	A2.2 - Scrub - scattered
	B2.2 - Neutral grassland - semi-improved
	C3.1 - Other tall herb and fern - ruderal
	J1.2 - Cultivated/disturbed land - amenity grassland
	J1.3 - Cultivated/disturbed land - ephemeral/short perennial
	J3.6 - Buildings
	J4 - Bare ground
	Hardstanding
	Waterbody
	Waterbody area



NOTES

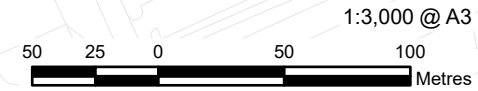
- 1: Reproduced from Ordnance Survey digital map data © Crown copyright 2024. All rights reserved. Licence number 0100031673.
- 2: Contains Ordnance Survey Data © Crown Copyright and database right 2024.

ISSUE PURPOSE
Environmental Statement

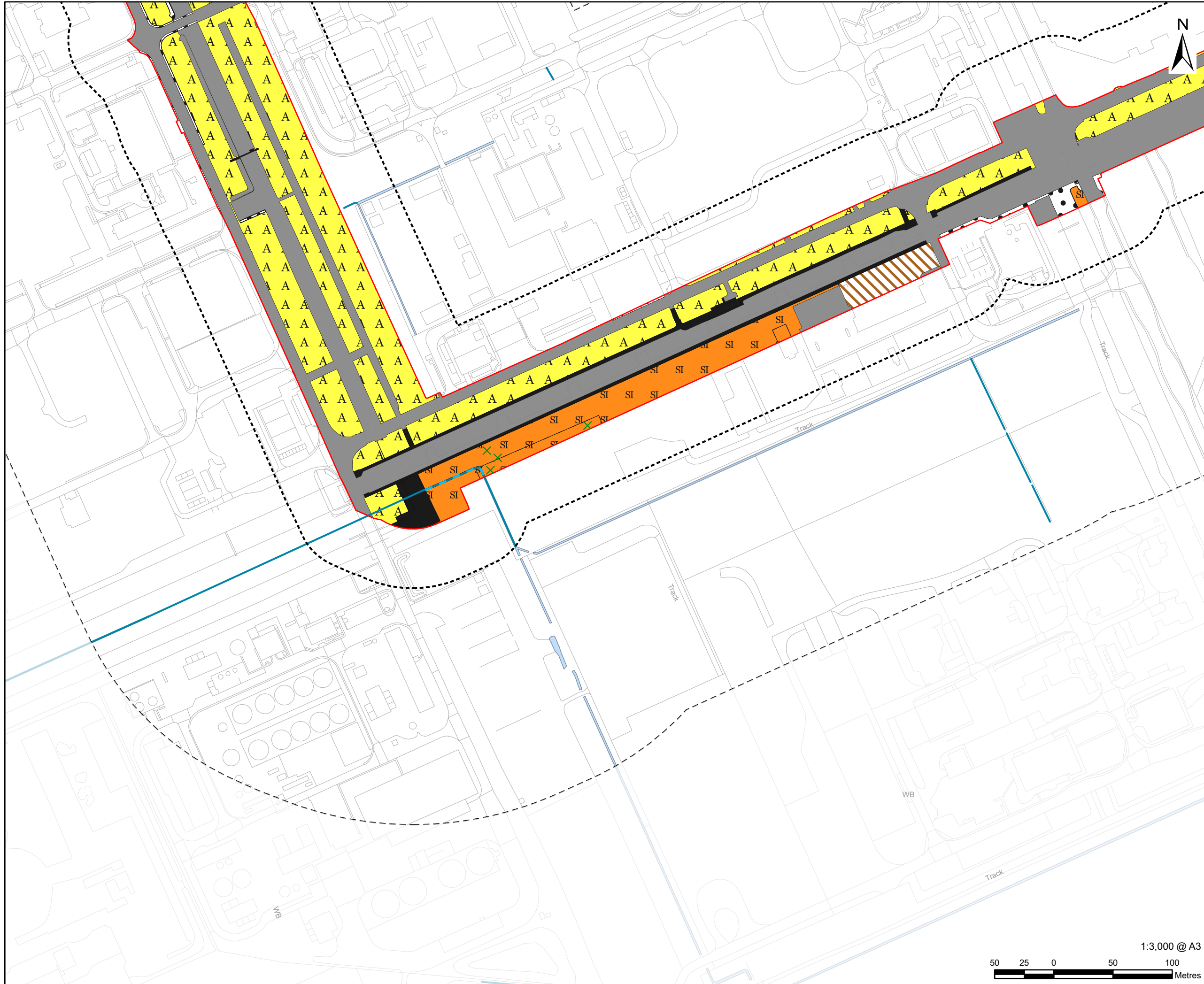
PROJECT NUMBER
60689030

FIGURE TITLE
Phase 1 Habitats Survey Results

FIGURE NUMBER
Figure 12-4 (Sheet 53 of 59)

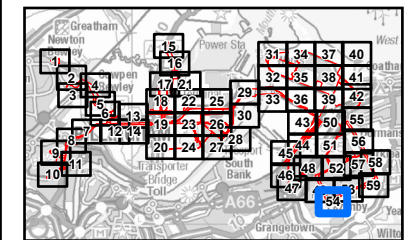


This drawing has been prepared for the use of AECOM's client. It may not be used, modified, reproduced or relied upon by third parties, except as agreed by AECOM or as required by law. AECOM accepts no responsibility, and denies any liability whatsoever, to any party that uses or relies on this drawing without AECOM's express written consent. Do not scale this document. All measurements must be obtained from the stated dimensions.



LEGEND

	Proposed development site
	Proposed development site - 50 m Buffer
	Proposed development site - 250 m Buffer
	A2.2 - Scrub - scattered
	J2.6 - Dry ditch
	A2.1 - Scrub - dense/continuous
	B2.2 - Neutral grassland - semi-improved
	B6 - Poor semi-improved grassland
	C3.1 - Other tall herb and fern - ruderal
	J1.2 - Cultivated/disturbed land - amenity grassland
	J1.3 - Cultivated/disturbed land - ephemeral/short perennial
	J3.6 - Buildings
	J4 - Bare ground
	Hardstanding
	Waterbody
	Waterbody area



NOTES

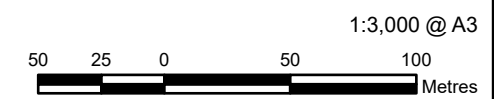
- 1: Reproduced from Ordnance Survey digital map data © Crown copyright 2024. All rights reserved. Licence number 0100031673.
- 2: Contains Ordnance Survey Data © Crown Copyright and database right 2024.

ISSUE PURPOSE
Environmental Statement

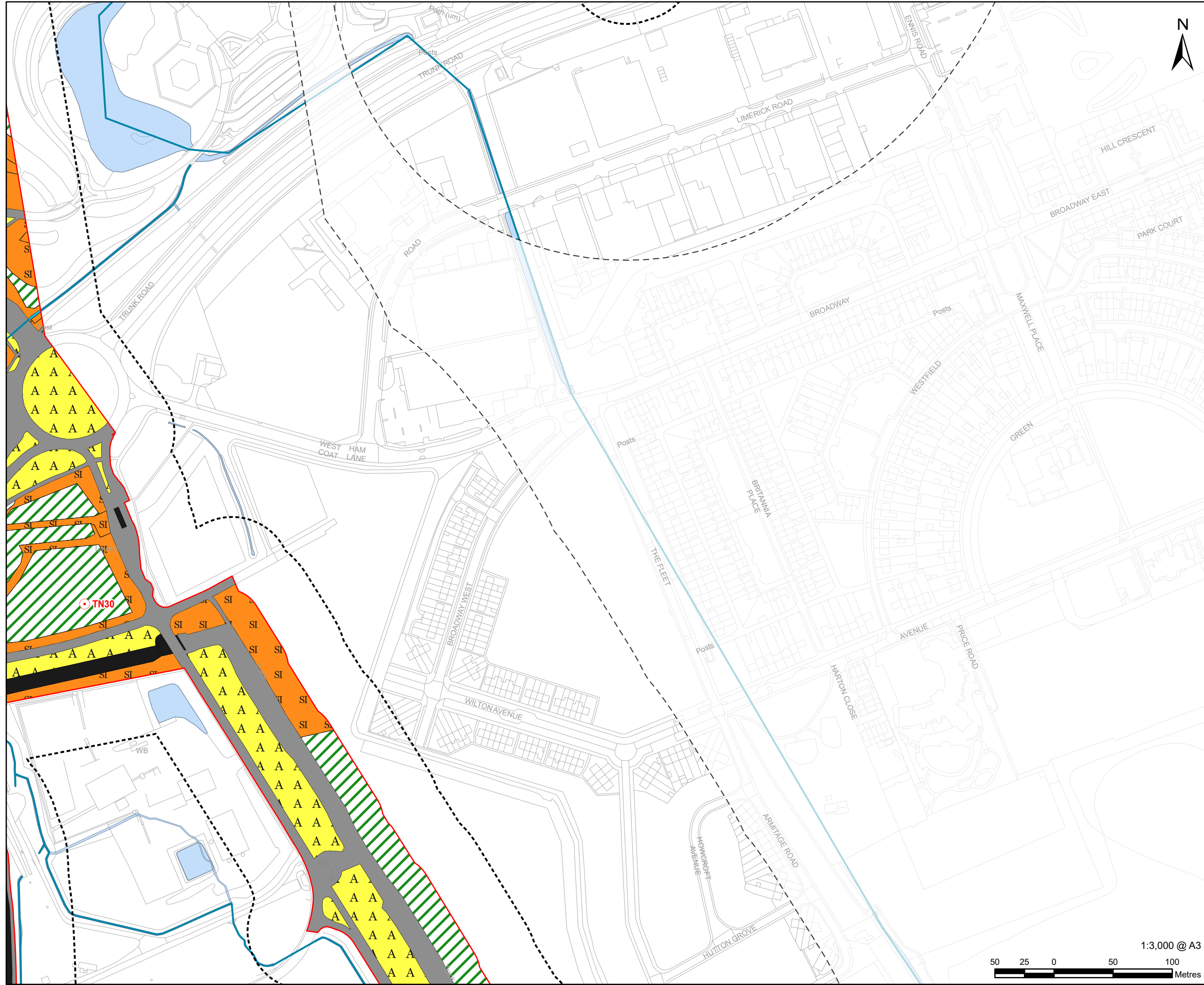
PROJECT NUMBER
60689030

FIGURE TITLE
Phase 1 Habitats Survey Results

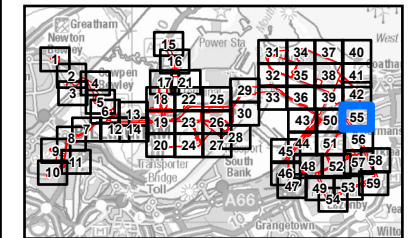
FIGURE NUMBER
Figure 12-4 (Sheet 54 of 59)



This drawing has been prepared for the use of AECOM's client. It may not be used, modified, reproduced or relied upon by third parties, except as agreed by AECOM or as required by law. AECOM accepts no responsibility, and denies any liability whatsoever, to any party that uses or relies on this drawing without AECOM's express written consent. Do not scale this document. All measurements must be obtained from the stated dimensions.



- LEGEND**
- Proposed development site
 - Proposed development site - 50 m Buffer
 - Proposed development site - 250 m Buffer
 - Target note
 - G2 - Running water
 - A1.1.2 - Broadleaved woodland - plantation
 - A1.3.2 - Mixed woodland - plantation
 - SI B2.2 - Neutral grassland - semi-improved
 - G2 - Running water
 - A J1.2 - Cultivated/disturbed land - amenity grassland
 - J3.6 - Buildings
 - Hardstanding
 - Waterbody
 - Waterbody area



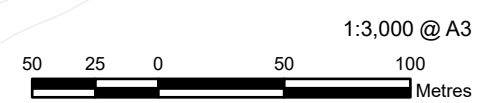
- NOTES**
- 1: Reproduced from Ordnance Survey digital map data © Crown copyright 2024. All rights reserved. Licence number 0100031673.
 - 2: Contains Ordnance Survey Data © Crown Copyright and database right 2024.

ISSUE PURPOSE
Environmental Statement

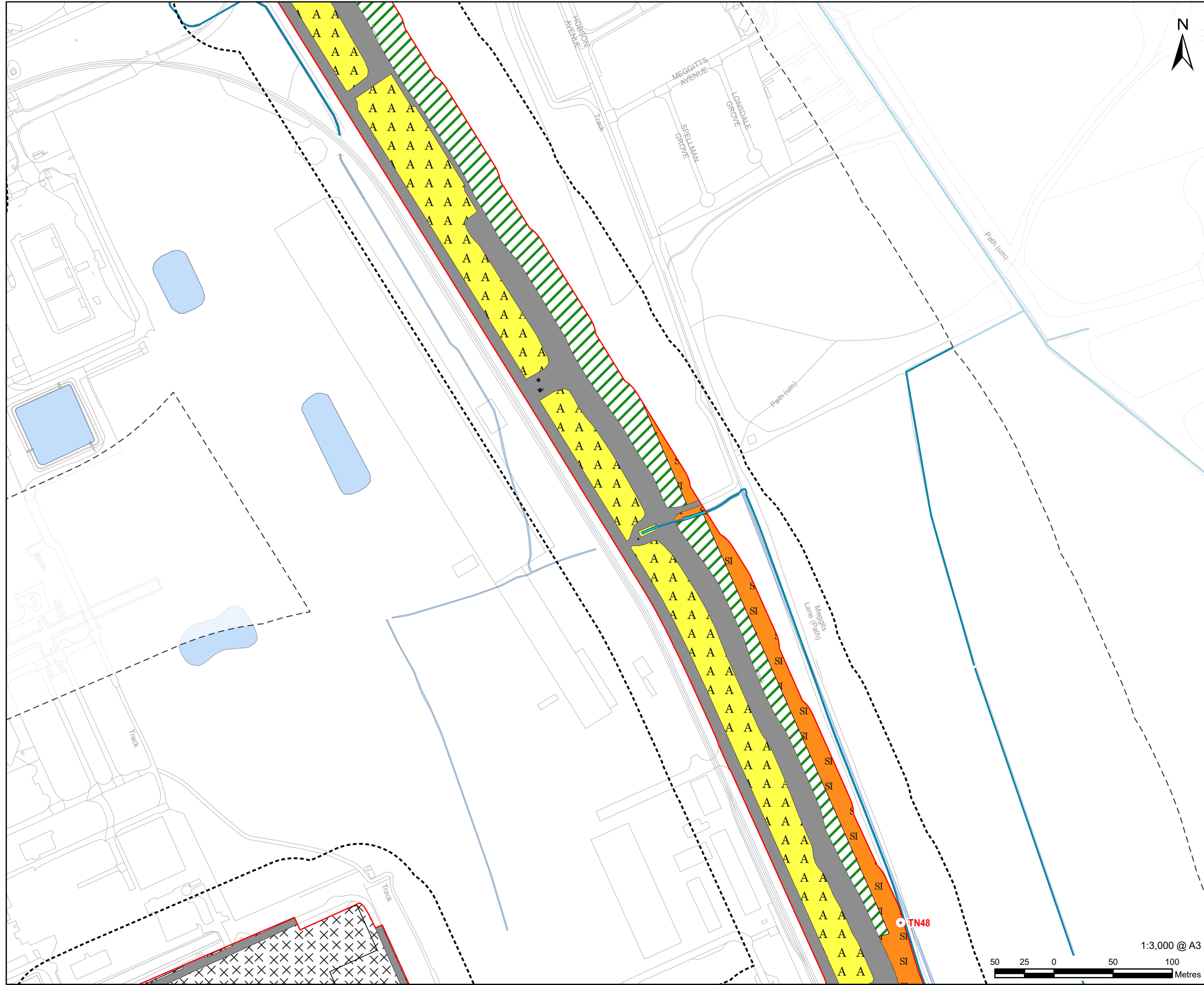
PROJECT NUMBER
60689030

FIGURE TITLE
Phase 1 Habitats Survey Results

FIGURE NUMBER
Figure 12-4 (Sheet 55 of 59)

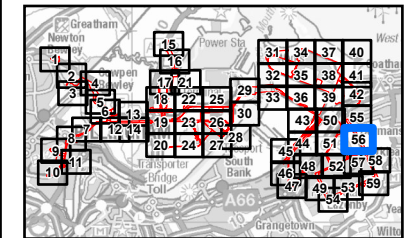


This drawing has been prepared for the use of AECOM's client. It may not be used, modified, reproduced or relied upon by third parties, except as agreed by AECOM or as required by law. AECOM accepts no responsibility, and denies any liability whatsoever, to any party that uses or relies on this drawing without AECOM's express written consent. Do not scale this document. All measurements must be obtained from the stated dimensions.



LEGEND

- Proposed development site
- Proposed development site - 50 m Buffer
- Proposed development site - 250 m Buffer
- Target note
- G2 - Running water
- A1.1.2 - Broadleaved woodland - plantation
- B2.2 - Neutral grassland - semi-improved
- G2 - Running water
- A
- J1.2 - Cultivated/disturbed land - amenity grassland
- J1.3 - Cultivated/disturbed land - ephemeral/short perennial
- J3.6 - Buildings
- Hardstanding
- Waterbody
- Waterbody area



NOTES

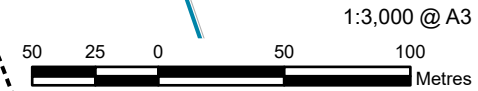
- 1: Reproduced from Ordnance Survey digital map data © Crown copyright 2024. All rights reserved. Licence number 0100031673.
- 2: Contains Ordnance Survey Data © Crown Copyright and database right 2024.

ISSUE PURPOSE
Environmental Statement

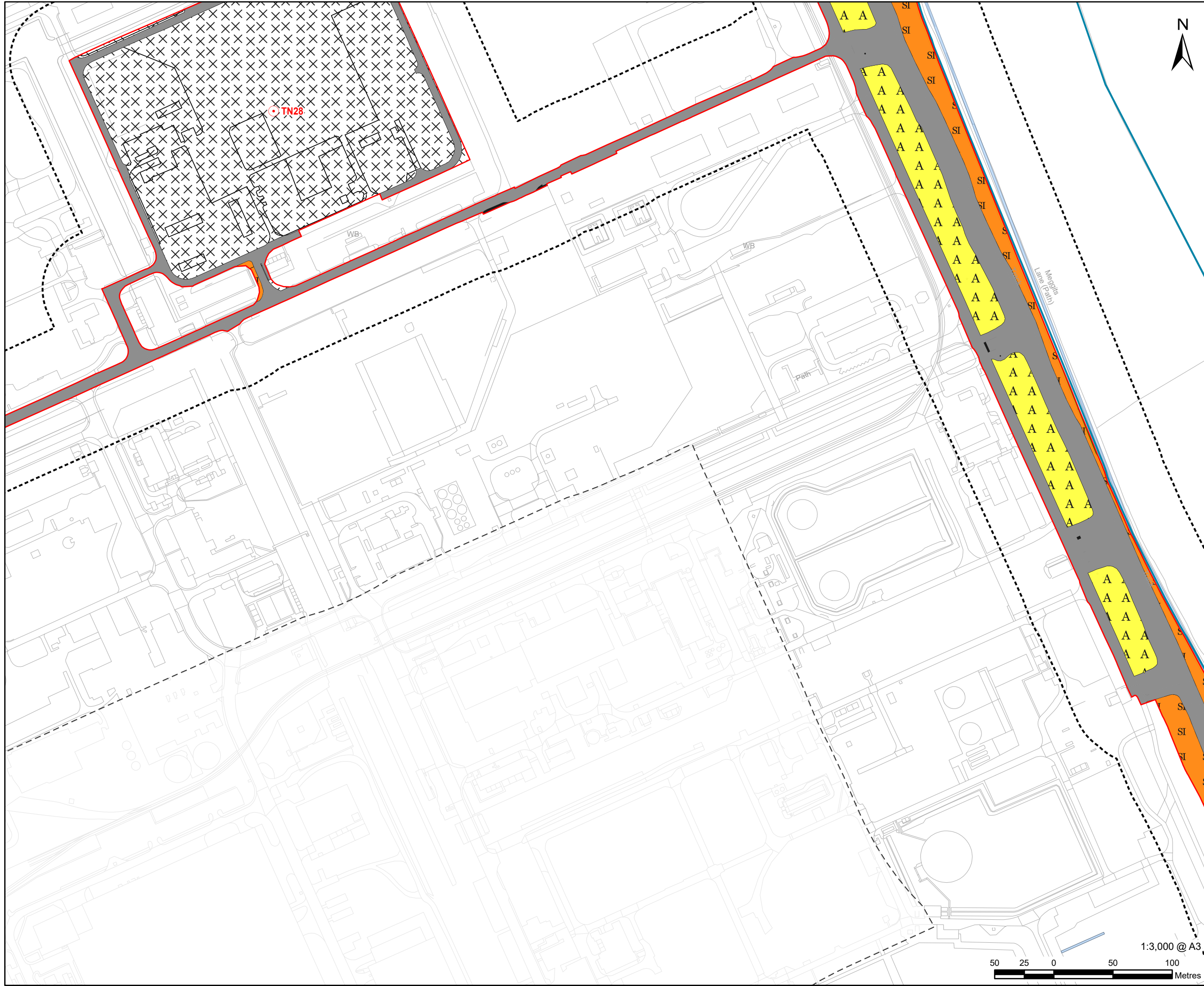
PROJECT NUMBER
60689030

FIGURE TITLE
Phase 1 Habitats Survey Results

FIGURE NUMBER
Figure 12-4 (Sheet 56 of 59)

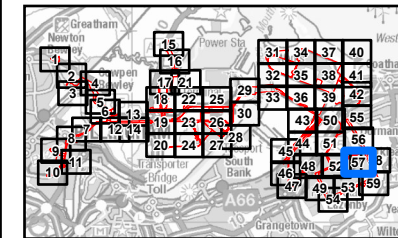


This drawing has been prepared for the use of AECOM's client. It may not be used, modified, reproduced or relied upon by third parties, except as agreed by AECOM or as required by law. AECOM accepts no responsibility, and denies any liability whatsoever, to any party that uses or relies on this drawing without AECOM's express written consent. Do not scale this document. All measurements must be obtained from the stated dimensions.



LEGEND

- Proposed development site
- Proposed development site - 50 m Buffer
- Proposed development site - 250 m Buffer
- Target note
- J2.1.2 - Intact hedge - species-poor
- B2.2 - Neutral grassland - semi-improved
- C3.1 - Other tall herb and fern - ruderal
- G2 - Running water
- J1.2 - Cultivated/disturbed land - amenity grassland
- J1.3 - Cultivated/disturbed land - ephemeral/short perennial
- J3.6 - Buildings
- J4 - Bare ground
- Hardstanding
- Waterbody
- Waterbody area



NOTES

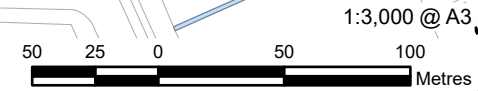
- 1: Reproduced from Ordnance Survey digital map data © Crown copyright 2024. All rights reserved. Licence number 0100031673.
- 2: Contains Ordnance Survey Data © Crown Copyright and database right 2024.

ISSUE PURPOSE
Environmental Statement

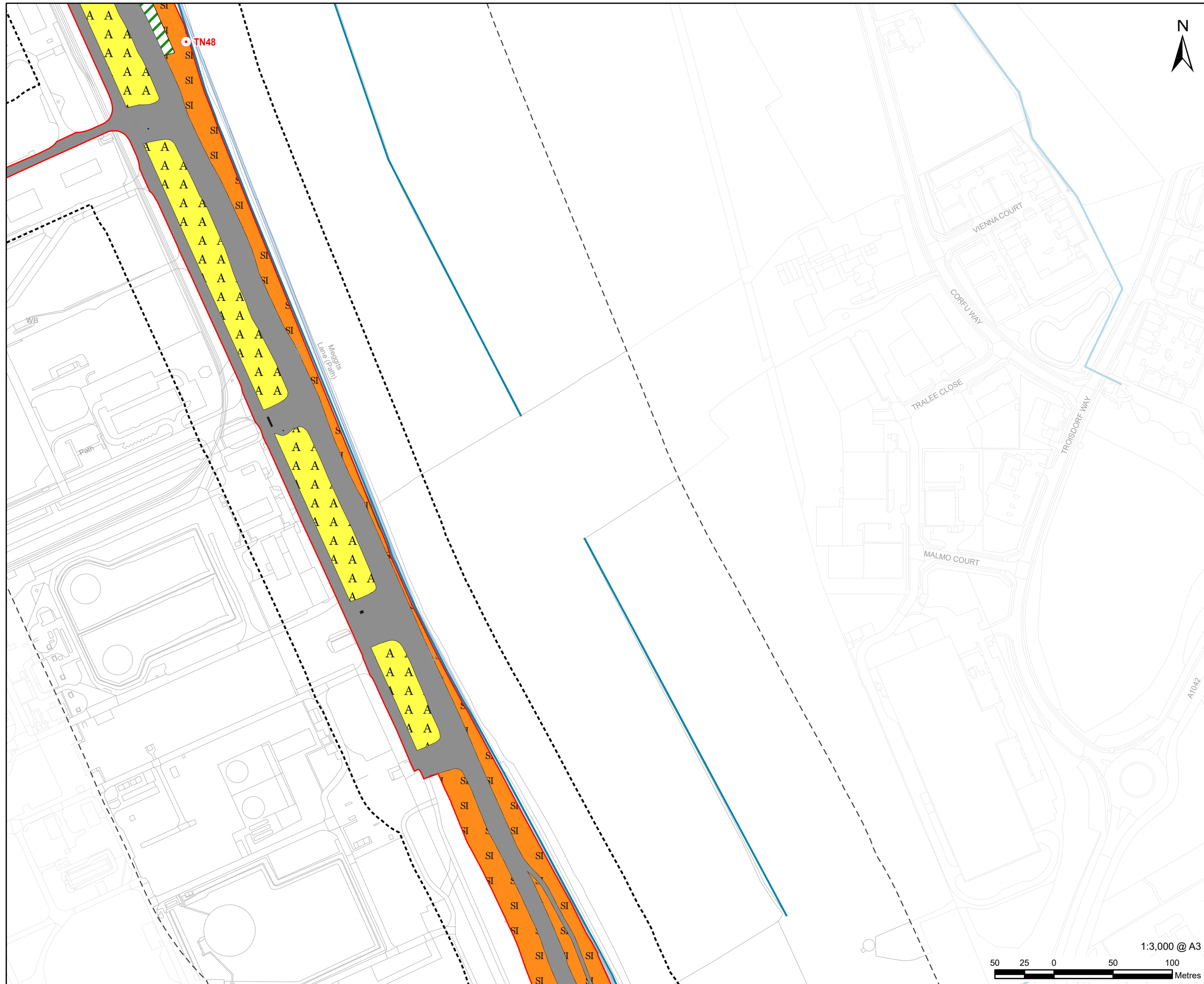
PROJECT NUMBER
60689030

FIGURE TITLE
Phase 1 Habitats Survey Results

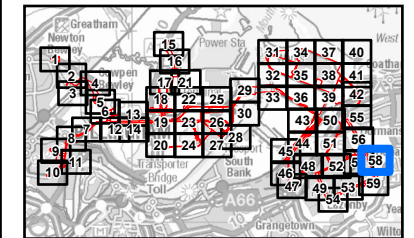
FIGURE NUMBER
Figure 12-4 (Sheet 57 of 59)



This drawing has been prepared for the use of AECOM's client. It may not be used, modified, reproduced or relied upon by third parties, except as agreed by AECOM or as required by law. AECOM accepts no responsibility, and denies any liability whatsoever, to any party that uses or relies on this drawing without AECOM's express written consent. Do not scale this document. All measurements must be obtained from the stated dimensions.



- LEGEND**
- Proposed development site
 - Proposed development site - 50 m Buffer
 - Proposed development site - 250 m Buffer
 - Target note
 - J2.1.2 - Intact hedge - species-poor
 - A1.1.2 - Broadleaved woodland - plantation
 - B2.2 - Neutral grassland - semi-improved
 - G2 - Running water
 - J1.2 - Cultivated/disturbed land - amenity grassland
 - J3.6 - Buildings
 - J4 - Bare ground
 - Hardstanding
 - Waterbody
 - Waterbody area



- NOTES**
- 1: Reproduced from Ordnance Survey digital map data © Crown copyright 2024. All rights reserved. Licence number 0100031673.
 - 2: Contains Ordnance Survey Data © Crown Copyright and database right 2024.

ISSUE PURPOSE
Environmental Statement

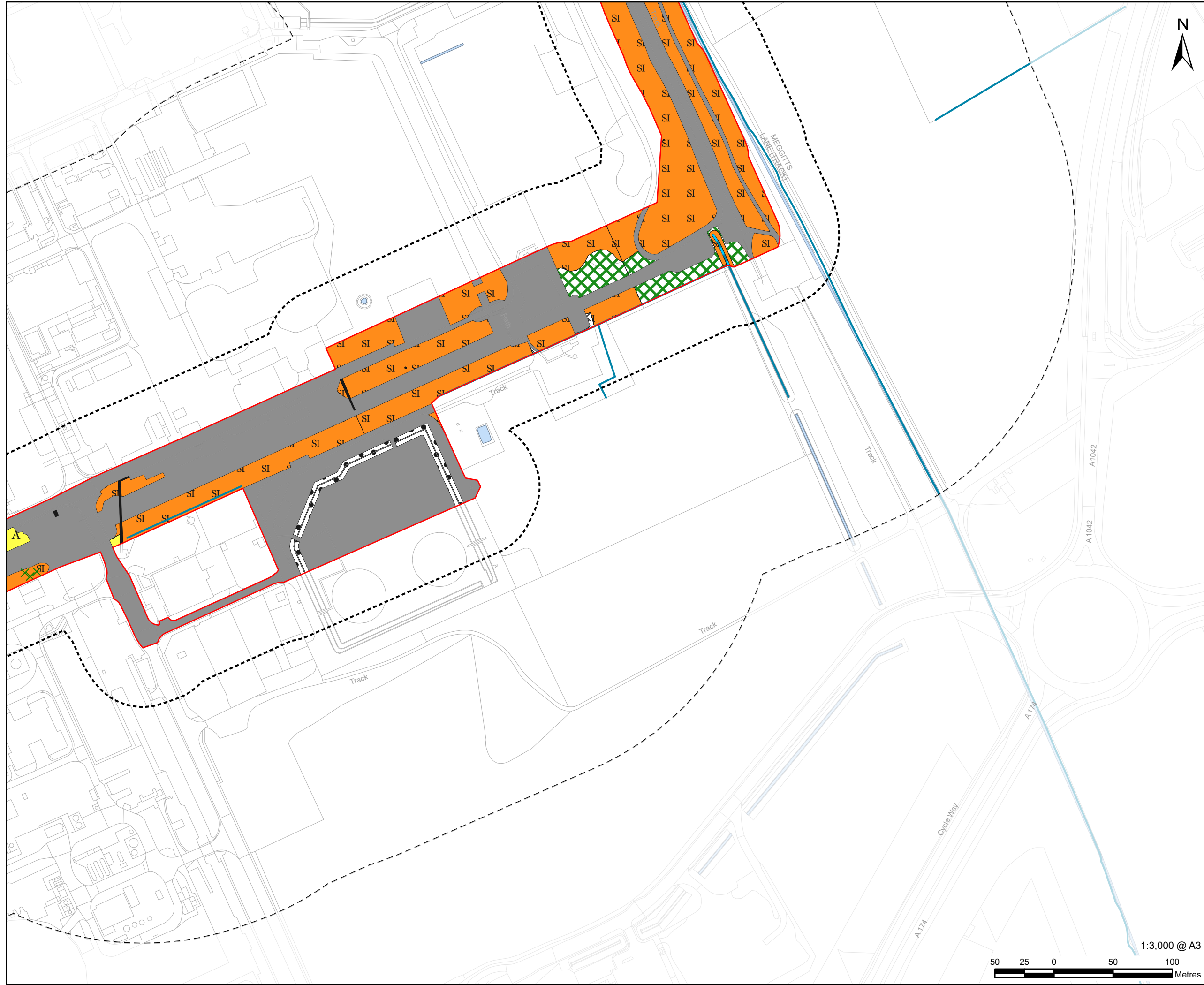
PROJECT NUMBER
60689030

FIGURE TITLE
Phase 1 Habitats Survey Results

FIGURE NUMBER
Figure 12-4 (Sheet 58 of 59)

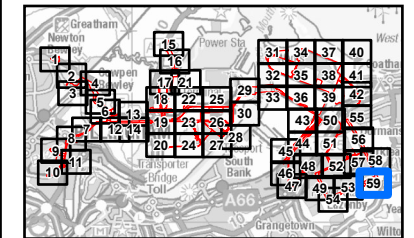


This drawing has been prepared for the use of AECOM's client. It may not be used, modified, reproduced or relied upon by third parties, except as agreed by AECOM or as required by law. AECOM accepts no responsibility, and denies any liability whatsoever, to any party that uses or relies on this drawing without AECOM's express written consent. Do not scale this document. All measurements must be obtained from the stated dimensions.



LEGEND

	Proposed development site
	Proposed development site - 50 m Buffer
	Proposed development site - 250 m Buffer
	A2.1 - Scrub - dense/continuous
	B2.2 - Neutral grassland - semi-improved
	J1.2 - Cultivated/disturbed land - amenity grassland
	J3.6 - Buildings
	J4 - Bare ground
	Hardstanding
	Waterbody
	Waterbody area



NOTES

- 1: Reproduced from Ordnance Survey digital map data © Crown copyright 2024. All rights reserved. Licence number 0100031673.
- 2: Contains Ordnance Survey Data © Crown Copyright and database right 2024.

ISSUE PURPOSE
Environmental Statement

PROJECT NUMBER
60689030

FIGURE TITLE
Phase 1 Habitats Survey Results

FIGURE NUMBER
Figure 12-4 (Sheet 59 of 59)



This drawing has been prepared for the use of AECOM's client. It may not be used, modified, reproduced or relied upon by third parties, except as agreed by AECOM or as required by law. AECOM accepts no responsibility, and denies any liability whatsoever, to any party that uses or relies on this drawing without AECOM's express written consent. Do not scale this document. All measurements must be obtained from the stated dimensions.